

**NOTICE!!**

**These documents have been scanned!**

**Do not place un-scanned documents beneath this notice!**

**Do not remove this notice from this file!**

GPO Jacket No. 560-102  
Print Order 61540  
Rise Business Services, LLC  
Job=AZ15 7/2/2019



Box Number= AZ15138



Claim Begin-End: AMC353269-AMC353269

**1 Initial Receipt**



AZ15138-2

AMC353193-AMC353776

## CLAIM INDEX

DATE PREPARED: March 22, 2000

LEAD AMC NUMBER: AMC 353269

THRU

ENDING AMC NUMBER: AMC

AMC NUMBER	*CLOSURE DECISION	CLAIM NAME	LOCATORS OF RECORD
AMC 353269		HOG	DAVID R. KINZENBAW

\*FOR BLM PURPOSES ONLY



**United States Department of the Interior**  
**Bureau of Land Management**  
 BUSINESS & SUPPORT SVCS DIV  
 222 N CENTRAL AVE  
 PHOENIX, AZ 85004 -2203  
 Phone: (602) 417-9200

## Receipt

No:

62239

Transaction #: 70738

Date of Transaction: 01/25/2000

Commodity: LOCATABLE MINERALS Subject: MINING CLAIMS

2/22/2000

CUSTOMER: DAVID R KINZENBAW  
 4001 W DAHLIA  
 PHOENIX, AZ 85029

ENTERED IN COMPUTER

1/27/90

LINE #	QTY	ACTION / PRODUCT	REMARKS	UNIT PRICE	TOTAL
1	1	CERTIFICATE OF LOCATION SVC CHARGE \$10 (1930)		\$10.00	\$10.00
2	1	LOCATION FEE \$25 (1993)		\$25.00	\$25.00
3	1	MAINTENANCE FEE \$100 (1993)		\$100.00	\$100.00

Transaction #: 70740

Date of Transaction: 01/25/2000

Commodity: IAC PRODUCTS Subject: COPIES

LINE #	QTY	ACTION / PRODUCT	REMARKS	UNIT PRICE	TOTAL
1	2	CASEFILE/DOCUMENT COPIES / COPIES (B/W UP TO 11X17)-\$.13/P		\$0.13	\$0.26

**TOTAL: \$135.26**

## PAYMENT INFORMATION

1	AMOUNT:	\$135.26	POSTMARKED:	N/A
	TYPE:	CASH	RECEIVED:	01/25/2000
	NAME:	KINZENBAW, DAVID		

## REMARKS

## CASE SERIAL NUMBER INFORMATION

TRNS #	LINE #	CASES
70738	1	AMC353269
70738	2	AMC353269
70738	3	AMC353269



**NOTICE!!**

**These documents have been scanned!**

**Do not place un-scanned documents beneath this notice!**

**Do not remove this notice from this file!**

GPO Jacket No. 560-102  
Print Order 61540  
Rise Business Services, LLC  
Job=AZ15 7/2/2019



Box Number= AZ15138



Claim Begin-End: AMC353269-AMC353269

**2 Correspondence**



AZ15138-2

AMC353193-AMC353776

**NO  
DOCUMENTS  
FOUND**

NO DOCUMENTS FOUND  
NO DOCUMENTS FOUND

**NOTICE!!**

**These documents have been scanned!**

**Do not place un-scanned documents beneath this notice!**

**Do not remove this notice from this file!**

GPO Jacket No. 560-102  
Print Order 61540  
Rise Business Services, LLC  
Job=AZ15 7/2/2019



Box Number= AZ15138



Claim Begin-End: AMC353269-AMC353269

**3 Transfers**



AZ15138-2

AMC353193-AMC353776



Amc 353269  
Amc 277387  
Amc 354046  
Amc 266964  
Amc 268020

Recording requested by: \_\_\_\_\_ Space above reserved for use by Recorder's Office  
When recorded, mail to: \_\_\_\_\_ Document prepared by: \_\_\_\_\_  
Name: \_\_\_\_\_ Name \_\_\_\_\_  
Address: \_\_\_\_\_ Address \_\_\_\_\_  
City/State/Zip: \_\_\_\_\_ City/State/Zip \_\_\_\_\_  
Property Tax Parcel/Account Number: \_\_\_\_\_

## Quitclaim Deed

This Quitclaim Deed is made on July 30, 2013, between  
David Kinzenbaw, sole owner Grantor, of 13047 N 19th St  
\_\_\_\_\_, City of Phoenix, State of AZ 85022, I want to add  
and Beverly Brown, Grantee, of for 50%, I David Kinzenbaw retaining  
10502 N Cherry, City of Sun City, State of AZ 85373 50%  
Tree Ln

For valuable consideration, the Grantor hereby quitclaims and transfers all right, title, and interest held by the Grantor in the following described real estate and improvements to the Grantee, and his or her heirs and assigns, to have and hold forever, located at \_\_\_\_\_  
\_\_\_\_\_, City of \_\_\_\_\_, State of \_\_\_\_\_

Hog claim 353269

RECEIVED  
MARICOPA COUNTY  
STATE OFFICE  
2013 JUL -9 4 11:28  
PHOENIX, ARIZONA

Subject to all easements, rights of way, protective covenants, and mineral reservations of record, if any.  
Taxes for the tax year of \_\_\_\_\_ shall be prorated between the Grantor and Grantee as of the date of recording of this deed.

{ ARS 11-1134(AG)

ENTERED INTO COMPUTER

8/16/13 AT

Dated: 7/30/13

David R Kinzenbaw  
Signature of Grantor

DAVID KENZENBAW  
Name of Grantor

RECEIVED  
BUTTE STATE OFFICE  
2013 JUL -9 A 11:28  
PHOENIX, ARIZONA

N/A  
Signature


N/A  
Printed Name of Witness #1

N/A  
Signature of Witness #2

N/A  
Printed Name of Witness #2

State of A County of Maricopa  
On 2013, the Grantor, David R Kinzenbaw,  
personally appeared before me and, being duly sworn, did state and prove that he/she is the person described  
in the above document and that he/she signed the above document in my presence.

[Signature]  
Notary Signature



Notary Public,

In and for the County of Maricopa State of Arizona

My commission expires: March 20 2015 Seal

Send all tax statements to Grantee.

Recording requested by: \_\_\_\_\_

Space above reserved for use by Recorder's Office

When recorded, mail to: \_\_\_\_\_

Document prepared by: \_\_\_\_\_

Name: \_\_\_\_\_

Name \_\_\_\_\_

Address: \_\_\_\_\_

Address \_\_\_\_\_

City/State/Zip: \_\_\_\_\_

City/State/Zip \_\_\_\_\_

Property Tax Parcel/Account Number: \_\_\_\_\_

## Quitclaim Deed

This Quitclaim Deed is made on July 30, 2013, between

Beverly Brown, Sole owner of Donkey Claims 1 thru 10, Grantor, of 10502 Cherry Tree LN

\_\_\_\_\_, City of SUN City, State of AZ 85373, I want to Add

and David Kinzenbaw, Grantee, of for 50%, I Beverly Brown Retaining 50%

13047 N. 19th, City of Phoenix, State of AZ 85022

Donkey Claims 1 thru 10 Listed Below

For valuable consideration, the Grantor hereby quitclaims and transfers all right, title, and interest held by the Grantor in the following described real estate and improvements to the Grantee, and his or her heirs and assigns, to have and hold forever, located at \_\_\_\_\_

\_\_\_\_\_, City of \_\_\_\_\_, State of \_\_\_\_\_

Donkey Claims

- # 1. 266964
- 2. 266965
- 3. 266966
- 4. 268020
- 5. 268021

- #6. 268022
- 7. 277387
- 8. 277388
- 9. 354048
- 10. 354049

Subject to all easements, rights of way, protective covenants, and mineral reservations of record, if any.

Taxes for the tax year of \_\_\_\_\_ shall be prorated between the Grantor and Grantee as of the date of recording of this deed.

{ ARS 11-1134 (AG)

Dated: 7/30/2013

Beverly Brown  
Signature of Grantor

Beverly Brown  
Name of Grantor

PHOENIX, ARIZONA

RECEIVED  
RUMAZ STATE OFFICE  
2013 JUL -9 5 11:28

N/A  
Signature of Witness #1

N/A  
Printed Name of Witness #1

N/A  
Signature of Witness #2

N/A  
Printed Name of Witness #2

State of Arizona County of Maricopa  
On July 30 2013, the Grantor, Beverly Mae Brown,  
personally came before me and, being duly sworn, did state and prove that he/she is the person described  
in the above document and that he/she signed the above document in my presence.

[Signature]  
Notary Signature



MARGE SCHLETTE  
NOTARY PUBLIC  
MARICOPA COUNTY, ARIZONA  
My Commission Expires March 30, 2015

Notary Public,

In and for the County of Maricopa State of Arizona

My commission expires: March 20 2015 Seal

Send all tax statements to Grantee.



**United States Department of the Interior**  
**Bureau of Land Management**  
LANDS/RECREATION & PLANNING  
ONE N CENTRAL AVE  
PHOENIX, AZ 85004 -2203  
Phone: 602-417-9200

Receipt

No: 2829028

<b>Transaction #:</b> 2914416	
<b>Date of Transaction:</b> 07/09/2013	
<b>CUSTOMER:</b>	
	BEVERLY BROWN 10502 W CHERRY TREE LN SUN CITY, AZ 85373-1024 US

LINE #	QTY	DESCRIPTION	REMARKS	UNIT PRICE	TOTAL
1	1.00	LOCATABLE MINERALS / MINING CLAIMS- NOT NEW-UNADJUD, ONE AUTH NO. ONLY / MINING CLAIM MONEY RECEIVED CASES: AMC266964/\$110.00	TRF (11)	- n/a -	110.00
<b>TOTAL:</b>					<b>\$110.00</b>

PAYMENT INFORMATION				
1	AMOUNT:	110.00	POSTMARKED:	N/A
	TYPE:	CASH	RECEIVED:	07/09/2013
	NAME:	BROWN, BEVERLY 10502 W CHERRY TREE LN SUN CITY AZ 85373-1024 US		

REMARKS

This receipt was generated by the automated BLM Collections and Billing System and is a paper representation of a portion of the official electronic record contained therein.

**NOTICE!!**

**These documents have been scanned!**

**Do not place un-scanned documents beneath this notice!**

**Do not remove this notice from this file!**

GPO Jacket No. 560-102  
Print Order 61540  
Rise Business Services, LLC  
Job=AZ15 7/2/2019



Box Number= AZ15138



Claim Begin-End: AMC353269-AMC353269

**4 Annual Filings**



AZ15138-2

AMC353193-AMC353776



353269 277387 356328 353844  
 363920 354046 358408 354046  
 362141 266964 355276  
 351675 268020 355354  
 355375

# MAINTENANCE FEE PAYMENT

Claimant Name: Beverly Brown/David Kinzenbacher  
 Address: 10502 Cherry Tree Ln.  
 City: San City State: AZ Zip: 85373  
 Telephone: C. 623-512-6895 Dave 623-680-2999  
 E-mail address: \_\_\_\_\_  
 Signature: \_\_\_\_\_

RECEIVED  
 BLM AZ STATE OFFICE  
 2018 AUG 21 A 10:59  
 PHOENIX, ARIZONA  
 BLM  
 Date  
 Stamp

☐ Check here if this is a change of address.

LINE NO.	AMC NUMBER	CLAIM/SITE NAME	COUNTY RECORDER DATA (If available)	TWP	RNG	SEC
1	353844	Red Rooster	Maricopa	7N	3W	21
2	354046	Catclaw #1	Maricopa	7N	3W	13
3	354047	Catclaw #2	Maricopa	7N	3W	13
4	355277	Catclaw #3	Maricopa	7N	3W	24
5	355354	Catclaw #4	Maricopa	7N	3W	13
6	355375	Catclaw #5	Maricopa	7N	3W	24
7	355376	Catclaw #6	Maricopa	7N	3W	24
8	356330	Catclaw #7	Maricopa	7N	3W	24
9	358409	Havelina #1	Maricopa	7N	3W	22
10	358408	Havelina #2	Maricopa	7N	3W	22

List additional claims on Form MCF114.

Bureau of Land Management  
 Arizona State Office  
[www.blm.gov/az/](http://www.blm.gov/az/)

No. of Claims\*: 32 x \$155 = 4960  
 Check No: \_\_\_\_\_ Init. PET  
 Receipt No.: 4240647  
 For BLM Use Only

\* \$155 per lode mining claim, mill site, or tunnel site; and \$155 for each 20 acres or portion thereof for each placer mining claim.

Form: MCF112  
 Revised July 2014

This form is available from the Arizona Geological Survey and may be reproduced.

ENTERED  
 AUG 27 2018  
 BY: Ran



# SUPPLEMENTAL ATTACHMENT

May be used with the following forms for listing additional mining claims:

Check One.

- ☐ Affidavit of Performance of Annual Work
- ☒ Maintenance Fee Payment
- ☐ Notice of Intent to Hold Mining Claims
- ☐ Notice of Non-Liability for Labor and Materials Furnished
- ☐ Quit claim Deed

BLM  
Date  
Stamp

RECEIVED  
BLM AZ STATE OFFICE  
2018 AUG 21 A 10:59  
PHOENIX, ARIZONA

LINE NO.	AMC NUMBER	CLAIM/SITE NAME	COUNTY RECORDER DATA (If available)	TWP	RANGE	SEC
11	266964	DonKey#1	yav.	8N	3W	35
12	266965	DonKey#2	yav.	8N	3W	35
13	266966	DonKey#3	yav.	8N	3W	35
14	268020	DonKey#4	yav.	8N	3W	35
15	268021	DonKey#5	yav.	8N	3W	35
16	268022	DonKey#6	yav.	8N	3W	35
17	277387	DonKey#7	yav.	8N	3W	35
18	277388	DonKey#8	yav.	8N	3W	35
19	354048	DonKey#9	yav.	8N	3W	35
20	354049	DonKey#10	yav.	8N	3W	35
21	356328	Buzzard#1	yav.	7N	3W	12
22	356329	Buzzard#2	yav.	7N	3W	12
23	362141	Buzzard#3	yav.	7N	3W	12
24	351675	Select#1	yav.	7N	3W	10
25	351676	Select#2	yav.	7N	3W	10
26	351677	Select#3	yav.	7N	3W	10
27	353269	Hog	yav.	8N	3W	36
28	363922	Old Mill#1	yav.	7N	3W	10
29	363923	Old Mill#2	yav.	7N	3W	10

Form MCF114  
Revised July 2014

This form is available from the Arizona Geological Survey and may be reproduced.

INTERED  
AUG 23 2018  
YR



**May be used with the following forms for listing additional mining claims:**

☐ Affidavit of Performance of Annual Work  
☒ Maintenance Fee Payment  
☐ Notice of Intent to Hold Mining Claims  
☐ Notice of Non-Liability for Labor and Materials Furnished  
☐ Quit claim Deed

RECEIVED  
BLM AZ STATE OFFICE  
2018 AUG 21 A 10:59  
PHOENIX, ARIZONA  
BLM  
Date Stamp

[illegible]

**Form MCF114**  
**Revised July 2014**

**United States Department of the Interior**  
**Bureau of Land Management**  
 DIV OF LANDS, MINRLS & ENERGY  
 ONE N CENTRAL AVE  
 PHOENIX, AZ 85004 -4427  
 Phone: 602-417-9200

Receipt

No:

4240647

**Transaction #:** 4356056**Date of Transaction:** 08/21/2018**CUSTOMER:**

BEVERLY BROWN  
 10502 W CHERRY TREE LN  
 SUN CITY, AZ 85373-1024 US

LINE #	QTY	DESCRIPTION	REMARKS	UNIT PRICE	TOTAL
1	1.00	LOCATABLE MINERALS / MINING CLAIMS-NOT NEW-UNADJUD, ONE AUTH NO. ONLY / MINING CLAIM MONEY RECEIVED <b>CASES:</b> AMC353844/\$4960.00	2019 MAINT/32	- n/a -	4960.00
<b>TOTAL:</b>					<b>\$4,960.00</b>

**PAYMENT INFORMATION**

NOTE: Items will appear on credit card statement as "Bureau of Land Mgmt CO".

1	AMOUNT:	2480.00	POSTMARKED:	N/A
	TYPE:	CASH	RECEIVED:	08/21/2018
	NAME:	DAVID, KINZENBAW 10502 W CHERRY TREE LN SUN CITY AZ 85373-1024 US		
2	AMOUNT:	2480.00	POSTMARKED:	N/A
	TYPE:	CREDIT CARD	RECEIVED:	08/21/2018
	NAME:	BROWN, BEVERLY 10502 W CHERRY TREE LN SUN CITY AZ 85373-1024 US		
	CARD NO:	XXXXXXXXXXXX3407	AUTH CODE:	01664C
	NAME ON CARD:	BEVERLY M BROWN		
	SIGNATURE:			

**REMARKS**

This receipt was generated by the automated BLM Collections and Billing System and is a paper representation of a portion of the official electronic record contained therein.

**United States Department of the Interior**  
**Bureau of Land Management**  
 DIV OF LANDS, MINRLS & ENERGY  
 ONE N CENTRAL AVE  
 PHOENIX, AZ 85004 -4427  
 Phone: 602-417-9200

Receipt

No:

4240647


**Transaction #:** 4356056**Date of Transaction:** 08/21/2018**CUSTOMER:**

BEVERLY BROWN  
 10502 W CHERRY TREE LN  
 SUN CITY, AZ 85373-1024 US

LINE #	QTY	DESCRIPTION	REMARKS	UNIT PRICE	TOTAL
1	1.00	LOCATABLE MINERALS / MINING CLAIMS-NOT NEW-UNADJUD, ONE AUTH NO. ONLY / MINING CLAIM MONEY RECEIVED CASES: AMC353844/\$4960.00	2019 MAINT/32	- n/a -	4960.00
<b>TOTAL:</b>					<b>\$4,960.00</b>

**PAYMENT INFORMATION**

NOTE: Items will appear on credit card statement as "Bureau of Land Mgmt CO".

1	AMOUNT:	2480.00	POSTMARKED:	N/A
	TYPE:	CASH	RECEIVED:	08/21/2018
	NAME:	DAVID, KINZENBAW 10502 W CHERRY TREE LN SUN CITY AZ 85373-1024 US		
2	AMOUNT:	2480.00	POSTMARKED:	N/A
	TYPE:	CREDIT CARD	RECEIVED:	08/21/2018
	NAME:	BROWN, BEVERLY 10502 W CHERRY TREE LN SUN CITY AZ 85373-1024 US		
	CARD NO:	XXXXXXXXXXXX3407	AUTH CODE:	01664C
	NAME ON CARD:	BEVERLY M BROWN		
	SIGNATURE:			

**REMARKS**

This receipt was generated by the automated BLM Collections and Billing System and is a paper representation of a portion of the official electronic record contained therein.



353844

353269

277387

356328

354046

363920

356328

358408

355276

362141

266964

355354

351675

268020

355375

## MAINTENANCE FEE PAYMENT

Claimant Name: Beverly Brown/David KinzenbaurAddress: 10502 Cherry Tree Ln.City: SAN CITY State: AZ Zip: 85373Telephone: C. 623-512-6895 Dave 623-680-2999

E-mail address: \_\_\_\_\_

Signature: \_\_\_\_\_

☐ Check here if this is a change of address.BLM  
Date  
Stamp

2017 AUG 15 AM 10:00

RECEIVED

LINE NO.	AMC NUMBER	CLAIM/SITE NAME	COUNTY RECORDER DATA (If available)	TWP	RNG	SEC
1	353844	Red Roaster	Maricopa	7N	3W	21
2	354046	Catclaw #1	Maricopa	7N	3W	13
3	354047	Catclaw #2	Maricopa	7N	3W	13
4	355277	Catclaw #3	Maricopa	7N	3W	24
5	355354	Catclaw #4	Maricopa	7N	3W	13
6	355375	Catclaw #5	Maricopa	7N	3W	24
7	355376	Catclaw #6	Maricopa	7N	3W	24
8	356330	Catclaw #7	Maricopa	7N	3W	24
9	358409	Havelina #1	Maricopa	7N	3W	22
10	358408	Havelina #2	Maricopa	7N	3W	22

List additional claims on Form MCF114.

Bureau of Land Management  
Arizona State Office  
[www.blm.gov/az/](http://www.blm.gov/az/)No. of Claims\*: 32 x \$155 = 4960Check No: CASH/CARD Init. PETZReceipt No.: 3937486

For BLM Use Only

\* \$155 per lode mining claim, mill site, or tunnel site; and \$155 for each 20 acres or portion thereof for each placer mining claim.

Form: MCF112  
Revised July 2014

This form is available from the Arizona Geological Survey and may be reproduced.

AUG 16 2017

BY: AAm



**SUPPLEMENTAL ATTACHMENT**

May be used with the following forms for listing additional mining claims:

Check One.

- ☐ Affidavit of Performance of Annual Work  
☒ Maintenance Fee Payment  
☐ Notice of Intent to Hold Mining Claims  
☐ Notice of Non-Liability for Labor and Materials Furnished  
☐ Quit claim Deed

BLM  
Date  
Stamp

PHOENIX  
2017 AUG 15  
A.M.  
RECEIVED

LINE NO.	AMC NUMBER	CLAIM/SITE NAME	COUNTY RECORDER DATA (If available)	TWP	RNG	SEC
11	266964	DonKey #1	yav.	8N	3W	35
12	266965	DonKey #2	yav.	8N	3W	35
13	266966	DonKey #3	yav.	8N	3W	35
14	268020	DonKey #4	yav.	8N	3W	35
15	268021	DonKey #5	yav.	8N	3W	35
16	268022	DonKey #6	yav.	8N	3W	35
17	277387	DonKey #7	yav.	8N	3W	35
18	277388	DonKey #8	yav.	8N	3W	35
19	354048	DonKey #9	yav.	8N	3W	35
20	354049	DonKey #10	yav.	8N	3W	35
21	356328	Buzzard #1	yav.	7N	3W	12
22	356329	Buzzard #2	yav.	7N	3W	12
23	362141	Buzzard #3	yav.	7N	3W	12
24	351675	Select #1	yav.	7N	3W	10
25	351676	Select #2	yav.	7N	3W	10
26	351677	Select #3	yav.	7N	3W	10
27	353269	Hog	yav.	8N	3W	36
28	363922	Old Mill #1	yav.	7N	3W	10
29	363923	Old Mill #2	yav.	7N	3W	10

Form MCF114  
Revised July 2014

This form is available from the Arizona Geological Survey and may be reproduced.

May be used with the following forms for listing additional mining claims:

☐ Quit claim Deed

BLM  
Date  
Stamp

[illegible]

This form is available from the **Arizona Geological Survey** and may be reproduced.



**United States Department of the Interior**  
**Bureau of Land Management**  
 DIV OF LANDS, MINRLS & ENERGY  
 ONE N CENTRAL AVE  
 PHOENIX, AZ 85004 -4427  
 Phone: 602-417-9200

Receipt

No: 3937486

**Transaction #:** 4047112  
**Date of Transaction:** 08/15/2017

CUSTOMER:

BEVERLY BROWN  
 10502 W CHERRY TREE LN  
 SUN CITY, AZ 85373-1024 US

LINE #	QTY	DESCRIPTION	REMARKS	UNIT PRICE	TOTAL
1	1.00	LOCATABLE MINERALS / MINING CLAIMS- NOT NEW-UNADJUD, ONE AUTH NO. ONLY / MINING CLAIM MONEY RECEIVED CASES: AMC353844/\$4960.00	2018 MAINT/32	- n/a -	4960.00
<b>TOTAL:</b>					<b>\$4,960.00</b>

## PAYMENT INFORMATION

NOTE: Items will appear on credit card statement as "Bureau of Land Mgmt CO".

1	AMOUNT:	2500.00	POSTMARKED:	N/A
	TYPE:	CASH	RECEIVED:	08/15/2017
	NAME:	BROWN, BEVERLY 10502 W CHERRY TREE LN SUN CITY AZ 85373-1024 US		
2	AMOUNT:	2460.00	POSTMARKED:	N/A
	TYPE:	CREDIT CARD	RECEIVED:	08/15/2017
	NAME:	BROWN, BEVERLY 10502 W CHERRY TREE LN SUN CITY AZ 85373-1024 US		
	CARD NO:	XXXXXXXXXXXX3407	AUTH CODE:	05139C
	NAME ON CARD:	BEVERLY M BROWN		
	EXPIRES:	03/2018		
	SIGNATURE:			

REMARKS

266964 355276  
 268020 355354  
 277387 355375  
 351675 356328  
 353269 358408  
 353844 362141  
 354046 363920

**MAINTENANCE FEE PAYMENT**

Claimant Name: Beverly Brown/David Kinzenbaw  
 Address: 10502 Cherry Tree Ln.  
 City: San City State: AZ Zip: 85373  
 Telephone: C. 623-512-6895 Dave 623-680-2999  
 E-mail address: \_\_\_\_\_  
 Signature: Beverly Brown/Dave Rkin

RECEIVED  
 AZ STATE OFFICE  
 2018 AUG 22 A 10: 57  
 PHOENIX, ARIZONA  
 BLM  
 Date  
 Stamp

☐ Check here if this is a change of address.

LINE NO.	AMC NUMBER	CLAIM/SITE NAME	COUNTY RECORDER DATA (If available)	TWP	RNG	SEC
1	353844	Red Roaster	Maricopa	7N	3W	21
2	354046	Catclaw #1	Maricopa	7N	3W	13
3	354047	Catclaw #2	Maricopa	7N	3W	13
4	355277	Catclaw #3	Maricopa	7N	3W	24
5	355354	Catclaw #4	Maricopa	7N	3W	13
6	355375	Catclaw #5	Maricopa	7N	3W	24
7	355376	Catclaw #6	Maricopa	7N	3W	24
8	356330	Catclaw #7	Maricopa	7N	3W	24
9	358409	Havelina #1	Maricopa	7N	3W	22
10	358408	Havelina #2	Maricopa	7N	3W	22

List additional claims on Form MCF114.

Bureau of Land Management  
 Arizona State Office  
[www.blm.gov/az/](http://www.blm.gov/az/)

No. of Claims\*: 32 x \$155 = 4960  
 Check No: CC-Cash Init. 4M/C  
 Receipt No.: 3636726  
 For BLM Use Only

\* \$155 per lode mining claim, mill site, or tunnel site; and \$155 for each 20 acres or portion thereof for each placer mining claim.

Form: MCF112  
 Revised July 2014

**SUPPLEMENTAL ATTACHMENT**

May be used with the following forms for listing additional mining claims:

Check One.

- ☐ Affidavit of Performance of Annual Work  
☒ Maintenance Fee Payment  
☐ Notice of Intent to Hold Mining Claims  
☐ Notice of Non-Liability for Labor and Materials Furnished  
☐ Quit claim Deed

RECEIVED BLM AZ STATE OFFICE 2016 AUG 22 A 10:57 PHOENIX, ARIZONA	BLM Date Stamp
--	----------------------

LINE NO.	AMC NUMBER	CLAIM/SITE NAME	COUNTY RECORDER DATA (If available)	TWP	RNG	SEC
11	266964	DonKey#1	yav.	8N	3W	35
12	266965	DonKey#2	yav.	8N	3W	35
13	266966	DonKey#3	yav.	8N	3W	35
14	268020	DonKey#4	yav.	8N	3W	35
15	268021	DonKey#5	yav.	8N	3W	35
16	268022	DonKey#6	yav.	8N	3W	35
17	277387	DonKey#7	yav.	8N	3W	35
18	277388	DonKey#8	yav.	8N	3W	35
19	354048	DonKey#9	yav.	8N	3W	35
20	354049	DonKey#10	yav.	8N	3W	35
21	356328	Buzzard#1	yav.	7N	3W	12
22	356329	Buzzard#2	yav.	7N	3W	12
23	362141	Buzzard#3	yav.	7N	3W	12
24	351675	Select#1	yav.	7N	3W	10
25	351676	Select#2	yav.	7N	3W	10
26	351677	Select#3	yav.	7N	3W	10
27	353269	Hog	yav.	8N	3W	36
28	363922	Old Mill#1	yav.	7N	3W	10
29	363923	Old Mill#2	yav.	7N	3W	10

Form MCF114  
Revised July 2014

This form is available from the Arizona Geological Survey and may be reproduced.

**May be used with the following forms for listing additional mining claims:**

- ☐ Affidavit of Performance of Annual Work
- ☒ Maintenance Fee Payment
- ☐ Notice of Intent to Hold Mining Claims
- ☐ Notice of Non-Liability for Labor and Materials Furnished
- ☐ Quit claim Deed

RECEIVED  
BLM AZ STATE OFFICE  
2016 AUG 22 A 10: 5  
PHOENIX, ARIZONA  
BLM  
Date  
Stamp

[illegible]

This form is available from the **Arizona Geological Survey** and may be reproduced.



**United States Department of the Interior**  
**Bureau of Land Management**  
 DIV OF LANDS, MINRLS & ENERGY  
 ONE N CENTRAL AVE  
 PHOENIX, AZ 85004 -4427  
 Phone: 602-417-9200

Receipt

No:

3636726

**Transaction #:** 3740593**Date of Transaction:** 08/22/2016**CUSTOMER:**

BEVERLY BROWN  
 10502 W CHERRY TREE LN  
 SUN CITY, AZ 85373-1024 US

LINE #	QTY	DESCRIPTION	REMARKS	UNIT PRICE	TOTAL
1	1.00	LOCATABLE MINERALS / MINING CLAIMS- NOT NEW-UNADJUD, ONE AUTH NO. ONLY / MINING CLAIM MONEY RECEIVED CASES: AMC353844/\$4960.00	MAINT 2017/32	- n/a -	4960.00
<b>TOTAL:</b>					<b>\$4,960.00</b>

PAYMENT INFORMATION			
NOTE: Items will appear on credit card statement as "Bureau of Land Mgmt CO".			
1	AMOUNT:	2480.00	POSTMARKED: N/A
	TYPE:	CASH	RECEIVED: 08/22/2016
	NAME:	KINZENBAW, DAVID 13047 N 19TH ST PHOENIX AZ 85022 US	
2	AMOUNT:	2480.00	POSTMARKED: N/A
	TYPE:	CREDIT CARD	RECEIVED: 08/22/2016
	NAME:	BROWN, BEVERLY 10502 W CHERRY TREE LN SUN CITY AZ 85373-1024 US	
	CARD NO:	XXXXXXXXXXXX3407	AUTH CODE: 09305C
	NAME ON CARD:	BEVERLY M BROWN	
	EXPIRES:	03/2018	
	SIGNATURE:		

REMARKS

**ENTERED**  
**AUG 24 2016**  
 BY: *[Signature]*



This receipt was generated by the automated BLM Collections and Billing System and is a paper representation of a portion of the official electronic record contained therein.

363920 ~~358408~~ 358408 353844  
 355276 ~~355276~~ 266964 354046  
 362141 268020 355276  
 351675 277387 355354  
 353269 354046 355375  
 356328

**MAINTENANCE FEE PAYMENT**

Claimant Name: Beverly Brown/David Kinzenbaw  
 Address: 10502 Cherry Tree LN  
 City: Sun City State: AZ Zip: 85373  
 Telephone: C. 623-512-6895 Dave C.  
 E-mail address: bev Brown@CenturyLink.Com  
 Signature: \_\_\_\_\_

BLM  
Date  
Stamp

RECEIVED  
BLM AZ STATE OFFICE  
2015 AUG 18 A 10:52  
PHOENIX, ARIZONA

☐ Check here if this is a change of address.

LINE NO.	AMC NUMBER	CLAIM/SITE NAME	COUNTY RECORDER DATA (If available)	TWP	RNG	SEC
1	353844	Red Rooster	Maricopa	7N	3W	21
2	354046	Catclaw #1	Maricopa	7N	3W	13
3	354047	Catclaw #2	Maricopa	7N	3W	13
4	355277	Catclaw #3	Maricopa	7N	3W	24
5	355354	Catclaw #4	Maricopa	7N	3W	13
6	355375	Catclaw #5	Maricopa	7N	3W	24
7	355376	Catclaw #6	Maricopa	7N	3W	24
8	356330	Catclaw #7	Maricopa	7N	3W	24
9	358409	Havelina #1	Maricopa	7N	3W	22
10	358408	Havelina #2	Maricopa	7N	3W	22

List additional claims on Form MCF114.

Bureau of Land Management  
Arizona State Office  
www.blm.gov/az/

No. of Claims: 32 x \$155 = 4,960  
 Check No: CCF Cash Unit: YML  
 Receipt No.: 3369773  
 For BLM Use Only

Form: MCF112  
Revised July 2009

This form is available from the Arizona Department of Mines and Mineral Resources and may be reproduced.

BY: R. Am

# SUPPLEMENTAL ATTACHMENT

May be used with the following forms for listing additional mining claims:

Check One.

- ☐ Affidavit of Performance of Annual Work
- ☒ Maintenance Fee Payment
- ☐ Notice of Intent to Hold Mining Claims
- ☐ Notice of Non-Liability for Labor and Materials Furnished

BLM  
Date  
Stamp

RECEIVED  
BLM AZ STATE OFFICE  
2015 AUG 18 AM 10:10  
PHOENIX, ARIZONA

LINE NO.	AMC NUMBER	CLAIM/SITE NAME	COUNTY RECORDER DATA (If available)	TWP	RNG	SEC
11	266964	Don Key #1	yav.	8N	3W	35
12	266965	Don Key #2	yav.	8N	3W	35
13	266966	Don Key #3	yav.	8N	3W	35
14	268020	Don Key #4	yav.	8N	3W	35
15	268021	Don Key #5	yav.	8N	3W	35
16	268022	Don Key #6	yav.	8N	3W	35
17	277387	Don Key #7	yav.	8N	3W	35
18	277388	Don Key #8	yav.	8N	3W	35
19	354048	Don Key #9	yav.	8N	3W	35
20	354049	Don Key #10	yav.	8N	3W	35
21	356328	Buzzard #1	yav.	7N	3W	12
22	356329	Buzzard #2	yav.	7N	3W	12
23	362141	Buzzard #3	yav.	7N	3W	12
24	351675	Select # 1	yav.	7N	3W	10
25	351676	Select # 2	yav.	7N	3W	10
26	351677	Select #3	yav.	7N	3W	10
27	353269	Hog	yav.	8N	3W	36
28	363922	Old mill #1	yav.	7N	3W	10
29	363923	Old mill #2	yav.	7N	3W	10

Form MCF114  
Revised June 2005

This form is available from the Arizona Department of Mines & Mineral Resources and may be reproduced.



This form is available from the **Arizona Department of Mines & Mineral Resources** and may be reproduced.

**United States Department of the Interior**  
**Bureau of Land Management**  
 LANDS/RECREATION & PLANNING  
 ONE N CENTRAL AVE  
 PHOENIX, AZ 85004 -2203  
 Phone: 602-417-9200

Receipt

No: 3369773

<b>Transaction #:</b> 3467931	
<b>Date of Transaction:</b> 08/18/2015	
<b>CUSTOMER:</b>	
	BEVERLY BROWN 10502 W CHERRY TREE LN SUN CITY, AZ 85373-1024 US

LINE #	QTY	DESCRIPTION	REMARKS	UNIT PRICE	TOTAL
1	1.00	LOCATABLE MINERALS / MINING CLAIMS- NOT NEW-UNADJUD, ONE AUTH NO. ONLY / MINING CLAIM MONEY RECEIVED CASES: AMC353844/\$4960.00	MAINT 2016/32	- n/a -	4960.00
<b>TOTAL:</b>					<b>\$4,960.00</b>

PAYMENT INFORMATION			
NOTE: Items will appear on credit card statement as "Bureau of Land Mgmt CO".			
1	AMOUNT:	2480.00	POSTMARKED: N/A
	TYPE:	CASH	RECEIVED: 08/18/2015
	NAME:	BROWN, BEVERLY 10502 W CHERRY TREE LN SUN CITY AZ 85373-1024 US	
2	AMOUNT:	2480.00	POSTMARKED: N/A
	TYPE:	CREDIT CARD	RECEIVED: 08/18/2015
	NAME:	BROWN, BEVERLY 10502 W CHERRY TREE LN SUN CITY AZ 85373-1024 US	
	CARD NO:	XXXXXXXXXXXX3407	AUTH CODE: 05434C
	NAME ON CARD:	BEVERLY M BROWN	
	EXPIRES:	03/2018	
	SIGNATURE:		

REMARKS

AMC 266964  
 363920 355276 268020  
 355354 353844  
 355375 277387  
 356328 351675  
 358408 353269  
 362141 354046

# MAINTENANCE FEE PAYMENT

Claimant Name: Beverly Brown/David Kinzenbaw  
 Address: 10502 Cherry Tree LN  
 City: SUN City State: AZ Zip: 85373  
 Telephone: C. 623-512-6895 Dave C.  
 E-mail address: bev Brown@CenturyLink.Com  
 Signature: \_\_\_\_\_

BLM  
 Date  
 Stamp

RECEIVED  
 MAZ STATE OFFICE  
 2014 AUG 19 A 11:05  
 PHOENIX, ARIZONA

☐ Check here if this is a change of address.

LINE NO.	AMC NUMBER	CLAIM/SITE NAME	COUNTY RECORDER DATA (If available)	TWP	RNG	SEC
1	353844	Red Rooster	Maricopa	7N	3W	21
2	354046	Catclaw #1	Maricopa	7N	3W	13
3	354047	Catclaw #2	Maricopa	7N	3W	13
4	355277	Catclaw #3	Maricopa	7N	3W	24
5	355354	Catclaw #4	Maricopa	7N	3W	13
6	355375	Catclaw #5	Maricopa	7N	3W	24
7	355376	Catclaw #6	Maricopa	7N	3W	24
8	356330	Catclaw #7	Maricopa	7N	3W	24
9	358409	Havelina #1	Maricopa	7N	3W	22
10	358408	Havelina #2	Maricopa	7N	3W	22

List additional claims on Form MCF114.

Bureau of Land Management  
 Arizona State Office  
 www.blm.gov/az/

No. of Claims: 32 x \$155 = 4,960  
 Check No. CC & cash Init. AME  
 Receipt No.: 3105837  
 For BLM Use Only

Form: MCF112  
 Revised July 2009  
 This form is available from the Arizona Department of Mines and Mineral Resources and may be reproduced.

ENTERED  
 AUG 22 2014  
 BY: RAM

# ~~3197107~~



## SUPPLEMENTAL ATTACHMENT

May be used with the following forms for listing additional mining claims:

Check One.

- ☐ Affidavit of Performance of Annual Work  
☒ Maintenance Fee Payment  
☐ Notice of Intent to Hold Mining Claims  
☐ Notice of Non-Liability for Labor and Materials Furnished

BLM  
Date  
Stamp

RECEIVED  
M AZ STATE OFFICE  
2014 AUG 19 A 11:05  
PHOENIX, ARIZONA


LINE NO.	AMC NUMBER	CLAIM/SITE NAME	COUNTY RECORDER DATA (If available)	TWP	RNG	SEC
11	266964	Don Key #1	yav.	8N	3W	35
12	266965	Don Key #2	yav.	8N	3W	35
13	266966	Don Key #3	yav.	8N	3W	35
14	268020	Don Key #4	yav.	8N	3W	35
15	268021	Don Key #5	yav.	8N	3W	35
16	268022	Don Key #6	yav.	8N	3W	35
17	277387	Don Key #7	yav.	8N	3W	35
18	277388	Don Key #8	yav.	8N	3W	35
19	354048	Don Key #9	yav.	8N	3W	35
20	354049	Don Key #10	yav.	8N	3W	35
21	356328	Buzzard #1	yav.	7N	3W	12
22	356329	Buzzard #2	yav.	7N	3W	12
23	362141	Buzzard #3	yav.	7N	3W	12
24	351675	Select # 1	yav.	7N	3W	10
25	351676	Select # 2	yav.	7N	3W	10
26	351677	Select # 3	yav.	7N	3W	10
27	353219	Hog	yav.	8N	3W	36
28	363922	Old mill #1	yav.	7N	3W	10
29	363923	Old mill #2	yav.	7N	3W	10

Form MCF114  
Revised June 2005

This form is available from the Arizona Department of Mines & Mineral Resources and may be reproduced.

**This form is available from the Arizona Department of Mines & Mineral Resources and may be reproduced.**

**United States Department of the Interior**  
**Bureau of Land Management**  
 LANDS/RECREATION & PLANNING  
 ONE N CENTRAL AVE  
 PHOENIX, AZ 85004 -2203  
 Phone: 602-417-9200



Receipt

No: 3105837

<b>Transaction #:</b> 3197101	
<b>Date of Transaction:</b> 08/19/2014	
<b>CUSTOMER:</b>	
BEVERLY BROWN 10502 W CHERRY TREE LN SUN CITY, AZ 85373-1024 US	

LINE #	QTY	DESCRIPTION	REMARKS	UNIT PRICE	TOTAL
1	1.00	LOCATABLE MINERALS / MINING CLAIMS- NOT NEW-UNADJUD, ONE AUTH NO. ONLY / MINING CLAIM MONEY RECEIVED CASES: AMC353844/\$4960.00	MAINT 2015/32	- n/a -	4960.00
<b>TOTAL:</b>					<b>\$4,960.00</b>

PAYMENT INFORMATION			
NOTE: Items will appear on credit card statement as "Bureau of Land Mgmt CO".			
1	AMOUNT:	2480.00	POSTMARKED: N/A
	TYPE:	CASH	RECEIVED: 08/19/2014
	NAME:	KINZENBAW, DAVID 10502 W CHERRY TREE LN SUN CITY AZ 85373-1024 US	
2	AMOUNT:	2480.00	POSTMARKED: N/A
	TYPE:	CREDIT CARD	RECEIVED: 08/19/2014
	NAME:	BROWN, BEVERLY 10502 W CHERRY TREE LN SUN CITY AZ 85373-1024 US	
	CARD NO:	XXXXXXXXXXXX3407	AUTH CODE: 08143B
	NAME ON CARD:	BEVERLY M BROWN	
	EXPIRES:	03/2016	
	SIGNATURE:		

<b>REMARKS</b>
----------------



This receipt was generated by the automated BLM Collections and Billing System and is a paper representation of a portion of the official electronic record contained therein.

# Lead file #s For B. Brown

353844

354046

355276

355354

355375

356328

358408

266964

~~268020~~

277387

354046

362141

351675

353269

363920

# MAINTENANCE FEE PAYMENT

Claimant Name: Beverly Brown / David Kinzenbaw  
 Address: 10502 Cherry Tree LN  
 City: SUN CITY State: AZ Zip: 85373  
 Telephone: C. 623-512-6895 Dave C.  
 E-mail address: bevy Brown@CenturyLink.Com  
 Signature: Beverly Brown / David R. Kinzenbaw  
☐ Check here if this is a change of address.

BLM  
Date  
Stamp

RECEIVED  
BLM AZ STATE OFFICE  
2013 AUG - 6 A 11:47  
PHOENIX, ARIZONA

LINE NO.	AMC NUMBER	CLAIM/SITE NAME	COUNTY RECORDER DATA (If available)	TWP	RNG	SEC
1 -	353844	Red Rooster	Maricopa	7N	3W	21
2	354046	Catclaw #1	Maricopa	7N	3W	13
3 -	354047	Catclaw #2	Maricopa	7N	3W	13
4 -	355277	Catclaw #3	Maricopa	7N	3W	24
5 -	355354	Catclaw #4	Maricopa	7N	3W	13
6	355375	Catclaw #5	Maricopa	7N	3W	24
7	355376	Catclaw #6	Maricopa	7N	3W	24
8 -	356330	Catclaw #7	Maricopa	7N	3W	24
9	358409	Havelina #1	Maricopa	7N	3W	22
10 -	358408	Havelina #2	Maricopa	7N	3W	22

List additional claims on Form MCF114.

Bureau of Land Management  
 Arizona State Office  
[www.blm.gov/az/](http://www.blm.gov/az/)

No. of Claims: 32 x \$140 = 4,480  
 Check No: CC 5098 Init. ML  
 Receipt No.: 3848381  
 For BLM Use Only

Form: MCF112  
 Revised July 2009

This form is available from the Arizona Department of Mines and Mineral Resources and may be reproduced.

ENTERED INTO COMPUTER  
 AUG 13 2013



# SUPPLEMENTAL ATTACHMENT

May be used with the following forms for listing additional mining claims:

Check One.

- ☐ Affidavit of Performance of Annual Work
- ☒ Maintenance Fee Payment
- ☐ Notice of Intent to Hold Mining Claims
- ☐ Notice of Non-Liability for Labor and Materials Furnished

BLM  
Date  
Stamp

RECEIVED  
BLM AZ STATE OFFICE  
2013 AUG - 6 A 11:47  
PHOENIX, ARIZONA

LINE NO.	AMC NUMBER	CLAIM/SITE NAME	COUNTY RECORDER DATA (If available)	TWP	RNG	SEC
11	266964	Don Key #1	yav.	8N	3W	35
12	266965	Don Key #2	yav.	8N	3W	35
13	266966	Don Key #3	yav.	8N	3W	35
14	268020	Don Key #4	yav.	8N	3W	35
15	268021	Don Key #5	yav.	8N	3W	35
16	268022	Don Key #6	yav.	8N	3W	35
17	277387	Don Key #7	yav.	8N	3W	35
18	277388	Don Key #8	yav.	8N	3W	35
19	354048	Don Key #9	yav.	8N	3W	35
20	354049	Don Key #10	yav.	8N	3W	35
21	356328	Buzzard #1	yav.	7N	3W	12
22	356329	Buzzard #2	yav.	7N	3W	12
23	362141	Buzzard #3	yav.	7N	3W	12
24	351675	Select # 1	yav.	7N	3W	10
25	351676	Select # 2	yav.	7N	3W	10
26	351677	Select # 3	yav.	7N	3W	10
27	353219	Hog	yav.	8N	3W	36
28	363922	Old mill #1	yav.	7N	3W	10
29	363923	Old mill #2	yav.	7N	3W	10

Form MCF114  
Revised June 2005

This form is available from the Arizona Department of Mines & Mineral Resources and may be reproduced.

May be used with the following forms for listing additional mining claims:

- ☐ Affidavit of Performance of Annual Work
- ☒ Maintenance Fee Payment
- ☐ Notice of Intent to Hold Mining Claims
- ☐ Notice of Non-Liability for Labor and Materials Furnished

RECEIVED  
BLM AZ OFFICE  
2013 AUG -6 A  
PHOENIX, ARIZ

[illegible]

This form is available from the **Arizona Department of Mines & Mineral Resources** and may be reproduced.



United States Department of the Interior

Bureau of Land Management

LANDS/RECREATION & PLANNING

ONE N CENTRAL AVE

PHOENIX, AZ 85004 -2203

Phone: 602-417-9200

Receipt

No:

2848381

Transaction #: 2934077

Date of Transaction: 08/06/2013

CUSTOMER:

BEVERLY BROWN  
10502 W CHERRY TREE LN  
SUN CITY, AZ 85373-1024 US

LINE #	QTY	DESCRIPTION	REMARKS	UNIT PRICE	TOTAL
1	1.00	LOCATABLE MINERALS / MINING CLAIMS-NOT NEW-UNADJUD, ONE AUTH NO. ONLY / MINING CLAIM MONEY RECEIVED CASES: AMC353844/\$4480.00	MAINT 2014/32	- n/a -	4480.00
TOTAL:					\$4,480.00

PAYMENT INFORMATION

NOTE: Items will appear on credit card statement as "Bureau of Land Mgmt CO".

1	AMOUNT:	2240.00	POSTMARKED:	N/A
	TYPE:	CASH	RECEIVED:	08/06/2013
	NAME:	KINZENBAW, DAVID 13047 N 19TH ST PHOENIX AZ 85022 US		
2	AMOUNT:	2240.00	POSTMARKED:	N/A
	TYPE:	CREDIT CARD	RECEIVED:	08/06/2013
	NAME:	BROWN, BEVERLY 10502 W CHERRY TREE LN SUN CITY AZ 85373-1024 US		
	CARD NO:	XXXXXXXXXXXX8512	AUTH CODE:	01714C
	NAME ON CARD:	BEVERLY M BROWN		
	EXPIRES:	06/2015		
	SIGNATURE:			

REMARKS

This receipt was generated by the automated BLM Collections and Billing System and is a paper representation of a portion of the official electronic record contained therein.



Amc 353844

353269

351675

354046

355276

355354

Amc 355375

356328

358408

362141

363920

# MAINTENANCE FEE PAYMENT

Claimant Name: Beverly Brown / David Kinzenbaw

Address: 10502 Cherry Tree LN

City: San City State: AZ Zip: 85373

Telephone: 4623-972-0057 - C. 623 512 6895

E-mail address: bevbrown@CenturyLink.net

Signature: Beverly Brown / David R. Kinzenbaw

☐ Check here if this is a change of address.

BLM  
Date  
Stamp

RECEIVED  
BLM AZ STATE OFFICE  
2012 AUG - 7 A 10:47  
PHOENIX, ARIZONA

LINE NO.	AMC NUMBER	CLAIM/SITE NAME	COUNTY RECORDER DATA (If available)	TWP	RNG	SEC
1	353844	Red Rooster	Maricopa	7N	3W	21
2	354046	Catclaw #1	Maricopa	7N	3W	13
3	354047	Catclaw #2	Maricopa	7N	3W	13
4	355277	Catclaw #3	Maricopa	7N	3W	24
5	355354	Catclaw #4	Maricopa	7N	3W	13
6	355375	Catclaw #5	Maricopa	7N	3W	24
7	355376	Catclaw #6	Maricopa	7N	3W	24
8	356330	Catclaw #7	Maricopa	7N	3W	24
9	358409	Havelina #1	Maricopa	7N	3W	22
10	358408	Havelina #2	Maricopa	7N	3W	22

List additional claims on Form MCF114.

Bureau of Land Management  
Arizona State Office  
www.blm.gov/az/

No. of Claims: 22 x \$140 = 3,080  
Check No: CC & Cash init. AME  
Receipt No.: 2624523  
For BLM Use Only

Form: MCF112  
Revised July 2009

This form is available from the Arizona Department of Mines and Mineral Resources and may be reproduced.

ENTERED INTO COMPUTER

8/21/12 AT

**SUPPLEMENTAL ATTACHMENT**

May be used with the following forms for listing additional mining claims:

Check One.

- ☐ Affidavit of Performance of Annual Work  
☒ Maintenance Fee Payment  
☐ Notice of Intent to Hold Mining Claims  
☐ Notice of Non-Liability for Labor and Materials Furnished

RECEIVED  
 BLM AZ STATE OFFICE  
 2012 AUG - 7 A 10:47  
 PHOENIX, ARIZONA  
 BLM  
 Date  
 Stamp

LINE NO.	AMC NUMBER	CLAIM/SITE NAME	COUNTY RECORDER DATA (If available)	TWP	RNG	SEC
11	356328	Buzzard#1	yav.	7N	3W	12
12	356329	Buzzard#2	yav.	7N	3W	12
13	362141	Buzzard#3	yav.	7N	3W	12
14	351675	Select#1	yav.	7N	3W	10
15	351676	Select#2	yav.	7N	3W	10
16	351677	Select#3	yav.	7N	3W	10
17	353269	Hog	yav.	8N	3W	36
18	363922	Old Mill#1	yav.	7N	3W	10
19	363923	Old Mill#2	yav.	7N	3W	10
20	355276	Brass Ring	Maricopa	7N	3W	21
21	363920	Catclaw#8	Maricopa	7N	3W	13
22	363921	Catclaw#9	Maricopa	7N	3W	13

Form MCF114  
 Revised June 2005

This form is available from the Arizona Department of Mines & Mineral Resources and may be reproduced.

United States Department of the Interior  
 Bureau of Land Management  
 LANDS/RECREATION & PLANNING  
 ONE N CENTRAL AVE  
 PHOENIX, AZ 85004 -2203  
 Phone: 602-417-9200

Receipt

No:

2624523

Transaction #: 2704920

Date of Transaction: 08/07/2012

CUSTOMER:

BEVERLY BROWN  
 10502 W CHERRY TREE LN  
 SUN CITY, AZ 85373-1024 US

LINE #	QTY	DESCRIPTION	REMARKS	UNIT PRICE	TOTAL
1	1.00	LOCATABLE MINERALS / MINING CLAIMS-NOT NEW-UNADJUD, ONE AUTH NO. ONLY / MINING CLAIM MONEY RECEIVED CASES: AMC353844/\$3080.00	Maint 2013/22	- n/a -	3080.00
TOTAL:					\$3,080.00

PAYMENT INFORMATION

NOTE: Items will appear on credit card statement as "Bureau of Land Mgmt CO".

1	AMOUNT:	1540.00	POSTMARKED:	N/A
	TYPE:	CASH	RECEIVED:	08/07/2012
	NAME:	KINZENBAW, DAVID 13047 N 19TH ST PHOENIX AZ 85022 US		
2	AMOUNT:	1540.00	POSTMARKED:	N/A
	TYPE:	CREDIT CARD	RECEIVED:	08/07/2012
	NAME:	BROWN, BEVERLY 10502 W CHERRY TREE LN SUN CITY AZ 85373-1024 US		
	CARD NO:	XXXXXXXXXXXX8512	AUTH CODE:	04732C
	NAME ON CARD:	BEVERLY M BROWN		
	EXPIRES:	06/2015		
	SIGNATURE:			

REMARKS

This receipt was generated by the automated BLM Collections and Billing System and is a paper representation of a portion of the official electronic record contained therein. Lead Amc #3 (PB)

Amc 353844      Amc 356328      Amc 363920  
 354046      358408  
 355276      362141  
 355354      351675  
 355375      353269



AMC 355276

AMC 363920

AMC 353269

AMC 351675

AMC 362141

AMC 358408

AMC 353844

AMC 354046

AMC 355276

AMC 355354

AMC 355375

AMC 356328

## MAINTENANCE FEE PAYMENT

Claimant Name: Beverly Brown/David KatzenbawAddress: 10502 Cherry Tree Ln.City: San City State: AZ Zip: 85373Telephone: 480-972-0057 C. 623-512-6895

E-mail address: \_\_\_\_\_

Signature: Beverly Brown☐ Check here if this is a change of address.BLM  
Date  
StampRECEIVED  
ARIZONA STATE OFFICE  
2011 AUG 23 A 10:53  
PHOENIX, ARIZONA

LINE NO.	AMC NUMBER	CLAIM/SITE NAME	COUNTY RECORDER DATA (If available)	TWP	RNG	SEC
1	353844	Red Rooster	Maricopa	7N	3W	21
2	354046	Catclaw #1	Maricopa	7N	3W	13
3	354047	Catclaw #2	Maricopa	7N	3W	13
4	355277	Catclaw #3	Maricopa	7N	3W	24
5	355354	Catclaw #4	Maricopa	7N	3W	13
6	355375	Catclaw #5	Maricopa	7N	3W	24
7	355376	Catclaw #6	Maricopa	7N	3W	24
8	356330	Catclaw #7	Maricopa	7N	3W	24
9	358409	Havelina #1	Maricopa	7N	3W	22
10	358408	Havelina #2	Maricopa	7N	3W	22

List additional claims on Form MCF114.

Bureau of Land Management  
Arizona State Office  
www.blm.gov/az/No. of Claims: 22 x \$140 = 3,080Check No: CC-Cash Init. MBLReceipt No.: 2412707

For BLM Use Only

SEP 1 2011  
CmForm: MCF112  
Revised July 2009

This form is available from the Arizona Department of Mines and Mineral Resources and may be reproduced.

# SUPPLEMENTAL ATTACHMENT

May be used with the following forms for listing additional mining claims:

Check One.

- ☐ Affidavit of Performance of Annual Work
- ☒ Maintenance Fee Payment
- ☐ Notice of Intent to Hold Mining Claims
- ☐ Notice of Non-Liability for Labor and Materials Furnished

BLM  
Date  
Stamp

PHOENIX, ARIZONA

2011 AUG 23 A 10:53

RECEIVED

LINE NO.	AMC NUMBER	CLAIM/SITE NAME	COUNTY RECORDER DATA (If available)	TWP	RNG	SEC
11	356328	Buzzard #1	yav.	7N	3W	12
12	356329	Buzzard #2	yav.	7N	3W	12
13	362141	Buzzard #3	yav.	7N	3W	12
14	351675	Select #1	yav.	7N	3W	10
15	351676	Select #2	yav.	7N	3W	10
16	351677	Select #3	yav.	7N	3W	10
17	353269	Hog	yav.	8N	3W	36
18	363922	Old mill #1	yav.	7N	3W	10
19	363923	Old mill #2	yav.	7N	3W	10
20	355276	Brass Ring	Maricopa	7N	3W	21
21	363920	Catclaw #8	Maricopa	7N	3W	13
22	363921	Catclaw #9	Maricopa	7N	3W	13

Form MCF114  
Revised June 2005

This form is available from the Arizona Department of Mines & Mineral Resources and may be reproduced.

**United States Department of the Interior**  
**Bureau of Land Management**  
 LANDS/RECREATION & PLANNING  
 ONE N CENTRAL AVE  
 PHOENIX, AZ 85004 -2203  
 Phone: 602-417-9200

Receipt

No:

2412707

**Transaction #:** 2488058

**Date of Transaction:** 08/23/2011

**CUSTOMER:**

BEVERLY BROWN  
 10502 W CHERRY TREE LN  
 SUN CITY, AZ 85373-1024 US

LINE #	QTY	DESCRIPTION	REMARKS	UNIT PRICE	TOTAL
1	1.00	LOCATABLE MINERALS / MINING CLAIMS-NOT NEW-UNADJUD, ONE AUTH NO. ONLY / MINING CLAIM MONEY RECEIVED CASES: AMC353844/\$3080.00	MAINT 2012/22	- n/a -	3080.00
<b>TOTAL:</b>					<b>\$3,080.00</b>

**PAYMENT INFORMATION**

**NOTE:** Items will appear on credit card statement as "Bureau of Land Mgmt CO".

1	AMOUNT:	1540.00	POSTMARKED:	N/A
	TYPE:	CASH	RECEIVED:	08/23/2011
	NAME:	KIZENBAW, DAVID 13047 N 19TH ST PHOENIX AZ 85022 US		
2	AMOUNT:	1540.00	POSTMARKED:	N/A
	TYPE:	CREDIT CARD	RECEIVED:	08/23/2011
	NAME:	BROWN, BEVERLY 10502 W CHERRY TREE LN SUN CITY AZ 85373-1024 US		
	CARD NO:	XXXXXXXXXXXX5819	AUTH CODE:	02015C
	NAME ON CARD:	BEVERLY M BROWN		
	EXPIRES:	06/2012		
	SIGNATURE:			

**REMARKS**

This receipt was generated by the automated BLM Collections and Billing System and is a paper representation of a portion of the official electronic record contained therein.

Receipt: 2191433

AMC	353844
AMC	354046
AMC	355276
AMC	355375
AMC	355354
AMC	356328
AMC	358408
AMC	362141
AMC	351675
AMC	353269
AMC	363920



AMC 353844  
 AMC 354046  
 AMC 355276  
 AMC 355375  
 AMC 355354  
 AMC 356328

**MAINTENANCE FEE PAYMENT**

Claimant Name: Beverly Brown/David Kinzenbaw

Address: 10502 Cherry Tree Ln.

City: SAN CITY State: AZ Zip: 85373 ✓

Telephone: 623-972-0057

E-mail address: \_\_\_\_\_

Signature: Beverly Brown

☐ Check here if this is a change of address.

RECEIVED  
 BLMAZ STATE OFFICE  
 2010 AUG 16 A 10:59  
 PHOENIX, ARIZONA  
 BLM  
 Date  
 Stamp

LINE NO.	AMC NUMBER	CLAIM/SITE NAME	COUNTY RECORDER DATA (If available)	TWP	RNG	SEC
1	353844	Red Rooster	Maricopa ✓			
2	354046	Catclaw #1	Maricopa			
3	354047	Catclaw #2	Maricopa			
4	355277	Catclaw #3	Maricopa			
5	355354	Catclaw #4	Maricopa			
6	355375	Catclaw #5	Maricopa			
7	355376	Catclaw #6	Maricopa			
8	356330	Catclaw #7	Maricopa			
9	358409	Havalina #1	Maricopa			
10	358408	Havalina #2	Maricopa			

List additional claims on Form MCF114.

Bureau of Land Management  
 Arizona State Office  
[www.blm.gov/az/](http://www.blm.gov/az/)

No. of Claims: 22 x \$140 = 3,080  
 Check No: CASH Init. SC  
 Receipt No.: 2191433  
 For BLM Use Only

CC 1540  
 1540

Form: MCF112  
 Revised July 2009

This form is available from the Arizona Department of Mines and Mineral Resources and may be reproduced.

10/50

3080

# SUPPLEMENTAL ATTACHMENT

May be used with the following forms for listing additional mining claims:

Check One.

- ☐ Affidavit of Performance of Annual Work
- ☒ Maintenance Fee Payment
- ☐ Notice of Intent to Hold Mining Claims
- ☐ Notice of Non-Liability for Labor and Materials Furnished

RECEIVED  
BLM AZ STATE OFFICE  
200 AUG 16 A 10:59  
PHOENIX, ARIZONA

BLM  
Date  
Stamp

LINE NO.	AMC NUMBER	CLAIM/SITE NAME	COUNTY RECORDER DATA (If available)	TWP	RNG	SEC
11	356328	Buzzard #1	yav.			
12	356329	Buzzard #2	yav.			
13	362141	Buzzard #3	yav.			
14	351675	Select #1	yav.			
15	351676	Select #2	yav.			
16	351677	Select #3	yav.			
17	353269	Hog	yav.			
18	363922	Old Mill #1	yav.			
19	363923	Old Mill #2	yav.			
20	355276	Bross King	Maricopa			
21	363920	Catehew #8	Maricopa			
22	363921	Catehew #9	Maricopa			

ENTERED INTO COMPUTER

AUG 24 2010

Form MCF114  
Revised June 2005

This form is available from the Arizona Department of Mines & Mineral Resources and may be reproduced.

13/22

United States Department of the Interior  
 Bureau of Land Management  
 LANDS/RECREATION & PLANNING  
 ONE N CENTRAL AVE  
 PHOENIX, AZ 85004 -2203  
 Phone:

Receipt

No: 2191433

Transaction #: 2261191

Date of Transaction: 08/16/2010

ENTERED INTO COMPUTER

CUSTOMER: BEVERLY BROWN  
 10502 W CHERRY TREE LN  
 SUN CITY, AZ 85373-1024 US

AUG 24 2010

LINE #	QTY	DESCRIPTION	REMARKS	UNIT PRICE	TOTAL
1	1.00	LOCATABLE MINERALS / MINING CLAIMS-NOT NEW-UNADJUD, ONE AUTH NO. ONLY / MINING CLAIM MONEY RECEIVED CASES: AMC353844/\$3080.00	MAINT (22) 2011	- n/a -	3080.00
TOTAL:					\$3,080.00

PAYMENT INFORMATION

NOTE: Items will appear on credit card statement as "Bureau of Land Mgmt CO".

1	AMOUNT:	1540.00	POSTMARKED:	N/A
	TYPE:	CASH	RECEIVED:	08/16/2010
	NAME:	BROWN, BEVERLY 10502 W CHERRY TREE LN SUN CITY AZ 85373-1024 US		
2	AMOUNT:	1540.00	POSTMARKED:	N/A
	TYPE:	CREDIT CARD	RECEIVED:	08/16/2010
	NAME:	BROWN, BEVERLY 10502 W CHERRY TREE LN SUN CITY AZ 85373-1024 US		
	CARD NO:	XXXXXXXXXXXX2786	AUTH CODE:	07634B
	NAME ON CARD:	BEVERLY BROWN		
	EXPIRES:	05/2012		
	SIGNATURE:			

REMARKS

This receipt was generated by the automated BLM Collections and Billing System and is a paper representation of a portion of the official electronic record contained therein.

# Receipt  
1980474

AMC 351675 AMC 355276 AMC 356328  
AMC 353269 AMC 355375 AMC 358408  
AMC 354046 AMC 356140 AMC 363920

**MAINTENANCE FEE PAYMENT**

Claimant Name: Beverly Brown/David Kinzenbaw

Address: 10502 Cherry Tree LN

City: Sun City State: AZ Zip: 85373

Telephone: 623-972-0057

E-mail address: \_\_\_\_\_

Signature: Beverly Brown

☐ Check here if this is a change of address.

RECEIVED  
AZ STATE OFFICE  
AUG 18 A 11:08  
DENIX, ARIZONA  
BLM  
Date  
Stamp

LINE NO.	AMC NUMBER	CLAIM/SITE NAME	COUNTY RECORDER DATA (If available)	TWP	RNG	SEC
✓ 1	353844	Red Rooster	Maricopa			
✓ 2	354046	Catclaw #1	Maricopa			
3	354047	Catclaw #2	Maricopa			
✓ 4	*355277	Catclaw #3	Maricopa			
✓ 5	355354	Catclaw #4	Maricopa			
✓ 6	355375	Catclaw #5	Maricopa			
7	355376	Catclaw #6	Maricopa			
✓ 8	356330	Catclaw #7	Maricopa			
✓ 9	358409	Havalina #1	Maricopa			
✓ 10	358408	Havalina #2	Maricopa			

List additional claims on Form MCF114.

Bureau of Land Management  
Arizona State Office  
[www.az.blm.gov](http://www.az.blm.gov)

No. of Claims: 22 <sup>140</sup> \*\$125 = 3080  
Check No: CC/cash Init. PMC  
Receipt No.: 1980491  
For BLM Use Only

Form: MCF112  
Revised July 2005

This form is available from the Arizona Department of Mines and Mineral Resources and may be reproduced.





**SUPPLEMENTAL ATTACHMENT**

May be used with the following forms for listing additional mining claims:

**Check One.**

- ☐ Affidavit of Performance of Annual Work  
☒ Maintenance Fee Payment  
☐ Notice of Intent to Hold Mining Claims  
☐ Notice of Non-Liability for Labor and Materials Furnished

RECEIVED  
FLM AZ STATE OFFICE

2009 AUG 18 A 11:08

Date \_\_\_\_\_

Stamp  
PHOENIX, ARIZONA

[illegible]

**Form MCF114**  
**Revised June 2005**

This form is available from the Arizona Department of Mines & Mineral Resources and may be reproduced.

United States Department of the Interior

Bureau of Land Management  
BUSINESS & SUPPORT SVCS DIV  
ONE N CENTRAL AVE SUITE 800  
PHOENIX, AZ 85004 -4427  
Phone: (602) 417-9200

Receipt

No:

1980491

Transaction #: 2044530

Date of Transaction: 08/18/2009

CUSTOMER: BEVERLY BROWN  
10502 W CHERRY TREE LN  
SUN CITY, AZ 85373-1024 US

LINE #	QTY	DESCRIPTION	REMARKS	UNIT PRICE	TOTAL
1	1.00	LOCATABLE MINERALS / MINING CLAIMS-NOT NEW-UNADJUD, ONE AUTH NO. ONLY / MINING CLAIM MONEY RECEIVED CASES: AMC353844/\$3080.00	MAINT 2010/22	- n/a -	3080.00
TOTAL:					\$3,080.00

PAYMENT INFORMATION

NOTE: Items will appear on credit card statement as "Bureau of Land Mgmt CO".

1	AMOUNT:	1540.00	POSTMARKED:	N/A
	TYPE:	CASH	RECEIVED:	08/18/2009
	NAME:	BROWN, BEVERLY 10502 W CHERRY TREE LN SUN CITY AZ 85373-1024 US		
2	AMOUNT:	1540.00	POSTMARKED:	N/A
	TYPE:	CREDIT CARD	RECEIVED:	08/18/2009
	NAME:	BROWN, BEVERLY 10502 W CHERRY TREE LN SUN CITY AZ 85373-1024 US		
	CARD NO:	XXXXXXXXXXXX5819	AUTH CODE:	02064C
	NAME ON CARD:	BEVERLY M BROWN		
	EXPIRES:	06/2012		
	SIGNATURE:			

REMARKS

This receipt was generated by the automated BLM Collections and Billing System and is a paper representation of a portion of the official electronic record contained therein.

AMC 363920  
 AMC 353844  
 AMC 354046  
 AMC 355276  
 AMC 355354  
 AMC 355375  
 AMC 356328  
 AMC 358408  
 AMC 362141  
 AMC 351675  
 AMC 353269

# MAINTENANCE FEE PAYMENT

Claimant Name: Beverly Brown / David Linzenbauer  
 Address: 10502 Cherry Tree Ln.  
 City: SUN City State: AZ Zip: 85373  
 Telephone: 623 972-0057  
 E-mail address: \_\_\_\_\_  
 Signature: Beverly Brown  
☐ Check here if this is a change of address.

RECEIVED  
 B.L.M. AZ STATE OFFICE  
 2008 AUG 12 A 10:34  
 PHOENIX, ARIZONA  
 BLM  
 Date  
 Stamp

LINE NO.	AMC NUMBER	CLAIM/SITE NAME	COUNTY RECORDER DATA (If available)	TWP	RNG	SEC
1	353844	Red Rooster	Maricopa	7N	3W	21
2	354046	Catclaw #1	Maricopa	7N	3W	13
3	354047	Catclaw #2	Maricopa	7N	3W	13
4	355277	Catclaw #3	Maricopa	7N	3W	24
5	355354	Catclaw #4	Maricopa	7N	3W	13
6	355375	Catclaw #5	Maricopa	7N	3W	24
7	355376	Catclaw #6	Maricopa	7N	3W	24
8	356330	Catclaw #7	Maricopa	7N	3W	24
9	358409	Havelina #1	Maricopa	7N	3W	22
10	358408	Havelina #2	Maricopa	7N	3W	22

List additional claims on Form MCF114.

Bureau of Land Management  
 Arizona State Office  
[www.az.blm.gov](http://www.az.blm.gov)

No. of Claims: 22 x \$125 = 2,750  
 Check No: Cash & ck 400 init. MC  
 Receipt No. 1759109  
 For BLM Use Only

Form: MCF112  
 Revised July 2005

This form is available from the Arizona Department of Mines and Mineral Resources and may be reproduced.

ENTERED INTO COMPUTER

SEP 03 '08

# SUPPLEMENTAL ATTACHMENT

May be used with the following forms for listing additional mining claims:

Check One.

- ☐ Affidavit of Performance of Annual Work
- ☒ Maintenance Fee Payment
- ☐ Notice of Intent to Hold Mining Claims
- ☐ Notice of Non-Liability for Labor and Materials Furnished

BLM Date Stamp	2008 AUG 12 A 10:30 PHOENIX, ARIZONA	RECEIVED BLM. AZ STATE OFFICE
----------------------	---	-------------------------------------

LINE NO.	AMC NUMBER	CLAIM/SITE NAME	COUNTY RECORDER DATA (If available)	TWP	RANGE	SEC
11	356328	Buzzard #1	yav.	7N	3W	12
12	356329	Buzzard #2	yav.	7N	3W	12
13	362141	Buzzard #3	yav.	7N	3W	12
14	351675	Select #1	yav.	7N	3W	10
15	351676	Select #2	yav.	7N	3W	10
16	351677	Select #3	yav.	7N	3W	10
17	353269	Hog	yav.	8N	3W	36
18	363922	Old Mill #1	yav.	7N	3W	10
19	363923	Old Mill #2	yav.	7N	3W	10
20	355276	Brass Ring	maricopa	7N	3W	21
21	363920	Catclaw #8	maricopa	7N	3W	13
22	363921	Catclaw #9	maricopa	7N	3W	13

Form MCF114  
Revised June 2005

This form is available from the Arizona Department of Mines & Mineral Resources and may be reproduced.



United States Department of the Interior  
Bureau of Land Management  
BUSINESS & SUPPORT SVCS DIV  
ONE N CENTRAL AVE SUITE 800  
PHOENIX, AZ 85004 -4427  
Phone: (602) 417-9200

Receipt

No:

1759109

Transaction #: 1816595

Date of Transaction: 08/12/2008

CUSTOMER: DAVID KINZENBAW  
BEVERLY BROWN  
10502 CHERRY TREE LN  
SUN CITY, AZ 85373

LINE #	QTY	DESCRIPTION	REMARKS	UNIT PRICE	TOTAL
1	1.00	LOCATABLE MINERALS / MINING CLAIMS-NOT NEW-UNADJUD, ONE AUTH NO. ONLY / MINING CLAIM MONEY RECEIVED (455) CASES: AMC353844/\$2750.00	MAINT 2009/22	- n/a -	2750.00
TOTAL:					\$2,750.00

PAYMENT INFORMATION			
1	AMOUNT:	\$1,375.00	POSTMARKED: N/A
	TYPE:	CASH	RECEIVED: 08/12/2008
	NAME:	BEVERLY BROWN KINZENBAW, DAVID 10502 CHERRY TREE LN SUN CITY AZ 85373	
2	AMOUNT:	\$1,375.00	POSTMARKED: N/A
	TYPE:	CHECK	RECEIVED: 08/12/2008
	CHECK NO:	4070	
	NAME:	BEVERLY BROWN KINZENBAW, DAVID 10502 CHERRY TREE LN SUN CITY AZ 85373	

REMARKS

This receipt was generated by the automated BLM Collections and Billing System and is a paper representation of a portion of the official electronic record contained therein.

LEAD FILE NUMBERS:

AMC 353844	356328	363920
354046	362141	
355276	351675	
355354	353269	
355375	362917	
356328	363923	
358408	355276	

LEAD AMC SERIAL NUMBER	AMC SERIAL NUMBER(S)	NUMBER OF CLAIM(S)
353844		1
354046	354047, 46	2
355276	355277	2
355354		1
355375	355376, 75	2
356328	356330	1
358408	358408, 09	2
356328	356328, 29	2
362141		1
351675	351675, 76, 77	3
353269		1
362917	363922	1
363923		1
355276		#
363920	363920	2
<del>363921</del>		

ENTERED INTO COMPUTER

8/21/07 DJJ

AMC 353844  
 354046  
 355276  
 356328  
 358408  
 356328

**MAINTENANCE FEE PAYMENT**

Claimant Name: Beverly Brown / David Kizenban  
 Address: 10502 Cherry Tree LN  
 City: Sun City State: AZ Zip: 85373  
 Telephone: 623-972-0057  
 E-mail address: \_\_\_\_\_  
 Signature: Beverly Brown  
☐ Check here if this is a change of address.

RECEIVED  
 BLM, AZ STATE OFFICE  
 2007 AUG 13 A 10:46  
 PHOENIX, ARIZONA  
 BLM  
 Date  
 Stamp

LINE NO.	AMC NUMBER	CLAIM/SITE NAME	COUNTY RECORDER DATA (If available)	TWP	RNG	SEC
1	353 844	Red Rooster	Maricopa	7N	3W	21
2 L	354 046	Catclaw #1	Maricopa	7N	3W	13
3 L	354 047	Catclaw #2	Maricopa	7N	3W	13
4	355 277	Catclaw #3	Maricopa	7N	3W	24
5 L	355 354	Catclaw #4	Maricopa	7N	3W	13
6 L	355 375	Catclaw #5	Maricopa	7N	3W	24
7 "	355 376	Catclaw #6	Maricopa	7N	3W	24
8	356 330	Catclaw #7	Maricopa	7N	3W	24
9	358 409	Havalina #1	Maricopa	7N	3W	22
10	358 408	Havalina #2	Maricopa	7N	3W	22

List additional claims on Form MCF114.

Bureau of Land Management  
 Arizona State Office  
[www.az.blm.gov](http://www.az.blm.gov)

No. of Claims: 22 x \$125 = 2,750  
 Check No: CC & Cash Unit: AMC  
 Receipt No.: 154278  
 For BLM Use Only



# SUPPLEMENTAL ATTACHMENT

May be used with the following forms for listing additional mining claims:

Check One.

- ☐ Affidavit of Performance of Annual Work
- ☒ Maintenance Fee Payment
- ☐ Notice of Intent to Hold Mining Claims
- ☐ Notice of Non-Liability for Labor and Materials Furnished

RECEIVED	BLM, AZ STATE OFFICE
2007 AUG 13 A 10:46	PHOENIX, ARIZONA
BLM	Date Stamp

LINE NO.	AMC NUMBER	CLAIM/SITE NAME	COUNTY RECORDER DATA (If available)	TWP	RNG	SEC
L 11	356328	Buzzard #1	yav.	7N	3W	12
" 12	356329	Buzzard #2	yav.	7N	3W	12
L 13	362141	Buzzard #3	yav.	7N	3W	12
L 14	351675	Select #1	yav.	7N	3W	12
" 15	351676	Select #2	yav.	7N	3W	10
" 16	351677	Select #3	yav.	7N	3W	10
L 17	353269	Hog	yav.	7N	3W	10
362917 L 18	363922	Old mill #1	yav.	8N	3W	36
L 19	363923	Old mill #2	yav.	7N	3W	10
L 20	355276	Brass Ring	Maricopa	7N	3W	10
L 21	363920	Catclaw #8	Maricopa	7N	3W	21
" 22	363921	Catclaw #9	Maricopa	7N	3W	13

Form MCF114  
Revised June 2005

This form is available from the Arizona Department of Mines & Mineral Resources and may be reproduced.

**United States Department of the Interior**  
**Bureau of Land Management**  
 BUSINESS & SUPPORT SVCS DIV  
 ONE N CENTRAL AVE SUITE 800  
 PHOENIX, AZ 85004 -4427  
 Phone: (602) 417-9200

Receipt

No: 1542178

<b>Transaction #:</b> 1593527	
<b>Date of Transaction:</b> 08/13/2007	
<b>CUSTOMER:</b>	BEVERLY BROWN DAVID KIZENBAW 10502 CHERRY TREE LN SUN CITY, AZ 85373

LINE #	QTY	DESCRIPTION	REMARKS	UNIT PRICE	TOTAL
1	1.00	LOCATABLE MINERALS / MINING CLAIMS- NOT NEW-UNADJUD, ONE AUTH NO. ONLY / MINING CLAIM MONEY RECEIVED (455) CASES: AMC353844/\$2750.00	<i>trans 22</i>	- n/a -	2750.00
<b>TOTAL:</b>					<b>\$2,750.00</b>

PAYMENT INFORMATION			
NOTE: Items will appear on credit card statement as "Bureau of Land Management".			
1	AMOUNT:	\$1,375.00	POSTMARKED: N/A
	TYPE:	CASH	RECEIVED: 08/13/2007
	NAME:	DAVID KIZENBAW BROWN, BEVERLY 10502 CHERRY TREE LN SUN CITY AZ 85373	
2	AMOUNT:	\$1,375.00	POSTMARKED: N/A
	TYPE:	CREDIT CARD	RECEIVED: 08/13/2007
	NAME:	DAVID KIZENBAW BROWN, BEVERLY 10502 CHERRY TREE LN SUN CITY AZ 85373	
	CARD NO:	XXXXXXXXXXXX2786	AUTH CODE: 00052Z
	NAME ON CARD:	BEVERLY M BROWN	
	EXPIRES:	04/30/2009	
	SIGNATURE:		



AMC 351675

354046

355375

362141

353269

355276

356328

363920

353844

355354

358408

## MAINTENANCE FEE PAYMENT

Claimant Name: Beverly Brown / David KinzenbawAddress: 10502 Cherry Tree LNCity: Sun City State: AZ Zip: 85373Telephone: 623-972-0057

E-mail address: \_\_\_\_\_

Signature: Beverly Brown☐ Check here if this is a change of address.BLM  
Date  
Stamp

PHOENIX, ARIZONA

2006 AUG - 8 A 11: 07

RECEIVED  
B.L.M. AZ STATE OFFICE

LINE NO.	AMC NUMBER	CLAIM/SITE NAME	COUNTY RECORDER DATA (If available)	TWP	RNG	SEC
1	353844	Red Rooster	Maricopa	7N	3W	21
2	354046	Catclaw #1	Maricopa	7N	3W	13
3	354047	Catclaw #2	Maricopa	7N	3W	13
4	355277	Catclaw #3	Maricopa	7N	3W	24
5	355354	Catclaw #4	Maricopa	7N	3W	13
6	355375	Catclaw #5	Maricopa	7N	3W	24
7	355376	Catclaw #6	Maricopa	7N	3W	24
8	356330	Catclaw #7	Maricopa	7N	3W	24
9	358409	Havalina #1	Maricopa	7N	3W	22
10	358408	Havalina #2	Maricopa	7N	3W	22

List additional claims on Form MCF114.

Bureau of Land Management  
Arizona State Office  
[www.az.blm.gov](http://www.az.blm.gov)No. of Claims: 22 x \$125 = 2,750 --Check No.: #3644/cash Unit: HMCReceipt No.: 1329770

For BLM Use Only

Form: MCF112

Revised July 2005

This form is available from the Arizona Department of Mines and Mineral Resources and may be reproduced.

ENTERED INTO COMPUTER

AUG 11 2006 PB

57

Check One.

- ☐ Affidavit of Performance of Annual Work  
☒ Maintenance Fee Payment  
☐ Notice of Intent to Hold Mining Claims  
☐ Notice of Non-Liability for Labor and Materials Furnished

PHOENIX, ARIZONA

2006 AUG -8 A 1:08

RECEIVED  
D.L.M. AZ STATE OFFICE

[illegible]

This form is available from the **Arizona Department of Mines & Mineral Resources** and may be reproduced.



May be used with the following forms for listing additional mining claims:

☐ Notice of Non-Liability for Labor and Materials Furnished

RECEIVED  
B.L.M. AZ STATE OFF  
2006 AUG -8 A 11:3  
PHOENIX, ARIZONA  
BLM  
Date Stamp

[illegible]

This form is available from the **Arizona Department of Mines & Mineral Resources** and may be reproduced.

**United States Department of the Interior**  
**Bureau of Land Management**  
 BUSINESS & SUPPORT SVCS DIV  
 ONE N CENTRAL AVE  
 PHOENIX, AZ 85004 -2203  
 Phone: (602) 417-9200

Receipt

No:

1329770

Transaction #: 1374773		<b>ENTERED INTO COMPUTER</b> AUG 11 2006 <i>pb</i>
Date of Transaction: 08/08/2006		
CUSTOMER:	BEVERLY BROWN DAVID KINZENBAW 10502 CHERRY TREE LN SUN CITY, AZ 85373	

LINE #	QTY	DESCRIPTION	REMARKS	UNIT PRICE	TOTAL
1	1.00	LOCATABLE MINERALS / MINING CLAIMS-NOT NEW-UNADJUD, ONE AUTH NO. ONLY / MINING CLAIM MONEY RECEIVED (455) CASES: AMC353844/\$2750.00	MAINT 2007/22	- n/a -	2750.00
<b>TOTAL:</b>					<b>\$2,750.00</b>

PAYMENT INFORMATION			
1	AMOUNT:	\$1,375.00	POSTMARKED: N/A
	TYPE:	CASH	RECEIVED: 08/08/2006
	NAME:	DAVID KINZENBAW BROWN, BEVERLY 10502 CHERRY TREE LN SUN CITY AZ 85373	
2	AMOUNT:	\$1,375.00	POSTMARKED: N/A
	TYPE:	CHECK	RECEIVED: 08/08/2006
	CHECK NO:	3644	
	NAME:	DAVID KINZENBAW BROWN, BEVERLY 10502 CHERRY TREE LN SUN CITY AZ 85373	

REMARKS

This receipt was generated by the automated BLM Collections and Billing System and is a paper representation of a portion of the official electronic record contained therein.

**United States Department of the Interior**  
**Bureau of Land Management**  
BUSINESS & SUPPORT SVCS DIV  
222 N CENTRAL AVE  
PHOENIX, AZ 85004 -2203  
Phone: (602) 417-9200

## Receipt

No:

1141627

Transaction #: 1180866

Date of Transaction: 08/30/2005

CUSTOMER: BEVERLY M BROWN  
10502 CHERRY TREE LN  
SUN CITY, AZ 85373

AMC 266964  
AMC 268020  
AMC 277387  
AMC 354046  
AMC 356328  
AMC 362141  
AMC 353844  
AMC 355354  
AMC 355375  
AMC 358408  
AMC 351675  
AMC 353269  
AMC 363920

LINE #	QTY	DESCRIPTION	REMARKS	UNIT PRICE	TOTAL
1	1.00	LOCATABLE MINERALS / MINING CLAIMS-NOT NEW-UNADJUD, ONE AUTH NO. ONLY / MINING CLAIM MONEY RECEIVED (455) CASES: AMC266964/\$4000.00	MAINT 2006/32	- n/a -	4000.00
TOTAL:					\$4,000.00

RE 9/14/05



## PAYMENT INFORMATION

NOTE: Items will appear on credit card statement as "Bureau of Land Management".

1	AMOUNT:	\$1,665.00	POSTMARKED:	N/A
	TYPE:	CREDIT CARD	RECEIVED:	08/30/2005
	NAME:	BROWN, BEVERLY M 10502 CHERRY TREE LN SUN CITY AZ 85373		
	CARD NO:	XXXXXXXXXXXX2786	AUTH CODE:	008232
	NAME ON CARD:	BROWN/BEVERLY		
	EXPIRES:	04/30/2008		
	SIGNATURE:			
2	AMOUNT:	\$1,335.00	POSTMARKED:	N/A
	TYPE:	CHECK	RECEIVED:	08/30/2005
	CHECK NO:	3467		
	NAME:	BROWN, BEVERLY M 10502 CHERRY TREE LN SUN CITY AZ 85373		
3	AMOUNT:	\$1,000.00	POSTMARKED:	N/A
	TYPE:	CHECK	RECEIVED:	08/30/2005
	CHECK NO:	1001		
	NAME:	BROWN, BEVERLY M 10502 CHERRY TREE LN SUN CITY AZ 85373		

## REMARKS

This receipt was generated by the automated BLM Collections and Billing System and is a paper representation of a portion of the official electronic record contained therein.

# MAINTENANCE FEE PAYMENT

Claimant Name: Beverly Brown  
 Address: 10502 Cherry Tree Ln.  
 City: SUN CITY State: AZ Zip: 85373  
 Telephone: 623 972 0057  
 E-mail address: \_\_\_\_\_  
 Signature: Beverly Brown

☐ Check here if this is a change of address.

BLM Date Stamp	RECEIVED
	B.L.M. AZ STATE OFFICE
	2005 AUG 30 P 2:37
	PHOENIX, ARIZONA

LINE NO.	AMC NUMBER	CLAIM/SITE NAME	COUNTY RECORDER DATA (If available)	TWP	RNG	SEC
1	266 964	DONKEY #1	yav.	8N	3W	35
2	266 965	DONKEY #2	yav	8N	3W	35
3	266 966	DONKEY #3	yav.	8N	3W	35
4	268 020	DONKEY #4	yav	8N	3W	35
5	268 021	DONKEY #5	yav.	8N	3W	35
6	268 022	DONKEY #6	yav.	8N	3W	35
7	277 387	DONKEY #7	yav.	8N	3W	35
8	277 388	DONKEY #8	yav.	8N	3W	35
9	354 048	DONKEY #9	yav	8N	3W	35
10	354. 049	DONKEY #10	yav	8N	3W	35

List additional claims on Form MCF114.

Bureau of Land Management  
 Arizona State Office  
[www.az.blm.gov](http://www.az.blm.gov)

No. of Claims: <u>19</u> x \$125 = <u>2,375</u> Check No: <u>CR #3467</u> Init. <u>TMC</u> #1001 E CC <u>1141627</u> Receipt No.: _____ For BLM Use Only
--

Form: MCF112  
 Revised July 2005

This form is available from the Arizona Department of Mines and Mineral Resources and may be reproduced.

RE 9/14/05

## 57

Check One.

- RECEIVED  
J. M. AZ STATE OFFICE  
2005 AUG 30 P 2:37  
PHOENIX, ARIZONA
- BLM  
Date  
Stamp

[illegible]

This form is available from the **Arizona Department of Mines & Mineral Resources** and may be reproduced.

RE 9/17/05



**MAINTENANCE FEE PAYMENT**

Claimant Name: Beverly Brown / David Kinzenbaw

Address: 10502 Cherry Tree LN

City: SUN CITY State: AZ Zip: 85373

Telephone: 623-972-0057

E-mail address: \_\_\_\_\_

Signature: Beverly Brown

☐ Check here if this is a change of address.

RECEIVED B.L.M. AZ STATE OFFICE 2005 AUG 30 P 2:38 PHOENIX, ARIZONA	BLM Date Stamp
--	----------------------

LINE NO.	AMC NUMBER	CLAIM/SITE NAME	COUNTY RECORDER DATA (if available)	TWP	RNG	SEC
1	353844	RED ROOSTER	MARICOPA	7N	3W	21
2	354046	CAT CLAW #1	MARICOPA	7N	3W	13
3	354047	CAT CLAW #2	MARICOPA	7N	3W	13
4	355277	CAT CLAW #3	MARICOPA	7N	3W	24
5	355354	CAT CLAW #4	MARICOPA	7N	3W	13
6	355375	CAT CLAW #5	MARICOPA	7N	3W	24
7	355376	CAT CLAW #6	MARICOPA	7N	3W	24
8	356330	CAT CLAW #7	MARICOPA	7N	3W	24
9	358409	HAVALINA #1	MARICOPA	7N	3W	22
10	358408	HAVALINA #2	MARICOPA	7N	3W	22

List additional claims on Form MCF114.

Bureau of Land Management  
Arizona State Office  
[www.az.blm.gov](http://www.az.blm.gov)

No. of Claims: <u>13</u> x \$125 = <u>1,625</u>
Check No: <u>CR #3467</u> Init. <u>TMC</u>
Receipt No.: <u>#1001 &amp; CC 1141627</u>
For BLM Use Only

Form: MCF112  
Revised July 2005

This form is available from the Arizona Department of Mines and Mineral Resources and may be reproduced.

RE 9/14/05

50

Check One.

- RECEIVED  
BLM. AZ STATE OFFICE  
2005 AUG 30 P 2:38  
PHOENIX, ARIZONA
- BLM  
Date  
Stamp

**Form MCF114**  
Revised June 2005

RE/9/14/05

LEAD FILE NUMBERS Amc 266964; 268020; 277387; 351675;

353269; 353844; 354046; 355276; 355354; 355375;  
356328; 358408; 362141

AMC NUMBER (S)	AMOUNT	LEAD FILE NUMBER
266964 - 266966	375	Amc 266964
268020 - 268022	375	268020
277387 - 277388	250	277387
351675 - 351677	375	351675
353269	125	353269
353844	125	353844
354046 - 354049	500	354046
355276 - 355277	250	355276
355354	125	355354
355375 - 355376	250	355375
356328 - 356330	375	356328
358408 - 358409	250	358408
362141	125	362141
		Verified 8/30/04 PR
GRAND TOTAL:	\$ 3500 <sup>00</sup>	



# MAINTENANCE FEE PAYMENT

BUREAU OF LAND MANAGEMENT  
222 N CENTRAL AVENUE  
PHOENIX, AZ 85004  
602-417-9200  
www.az.blm.gov

Mining Claim Maintenance Fee Payment of \$125 per claim/site is due on or before September 1, 2004, in lieu of assessment work for the upcoming assessment year beginning September 1 of the year noted above.

RECEIVED  
B.L.M. AZ STATE OFFICE  
2004 AUG 18 P 2:39  
PHOENIX, ARIZONA  
BLM Date Stamp

AMC NUMBER	CLAIM/SITE NAME	COUNTY RECORDER DATA	SEC	TWP	RNG
266964	DONKEY #1	YAV.	35	8N	3W
266965	DONKEY #2	YAV.	35	8N	3W
266966	DONKEY #3	YAV.	35	8N	3W
268020	DONKEY #4	YAV.	35	8N	3W
268021	DONKEY #5	YAV.	35	8N	3W
268022	DONKEY #6	YAV.	35	8N	3W
277387	DONKEY #7	YAV.	35	8N	3W
277388	DONKEY #8	YAV.	35	8N	3W
354048	DONKEY #9	YAV.	35	8N	3W
354049	DONKEY #10	YAV.	35	8N	3W

List additional claims on the reverse side of this form.

☐ Check here if this is a change of address.

CLAIMANT NAME: Beverly Brown  
ADDRESS: 10502 Cherry Tree LN  
CITY: Sun City STATE: AZ ZIP: 85373  
PHONE: 623-972-0057  
SIGNATURE: Beverly Brown

Claimant or agent must sign to record with the County.

No of Claims: <u>17</u>	x \$125 = <u>2,125.00</u>
Check No: <u>CC &amp; Cash</u>	Init: <u>TMC</u>
Receipt No: <u>931767</u>	
FOR BLM USE ONLY	
<u>8/18/04 TK</u>	

FORM APPROVED OMB NO. 1004-0114  
Expires: December 31, 2006

AZ-3658-2  
(July 2004)

AMC NUMBER	CLAIM/SITE NAME	COUNTY RECORDER DATA	SEC	TWP	RNG
356328	BUZZARD # 1	YAV.	12	7N	3W
356329	BUZZARD # 2	YAV.	12	7N	3W
362141	BUZZARD # 3	YAV.	12	7N	3W
351675	SELECT # 1	YAV.	10	7N	3W
351676	SELECT # 2	YAV.	10	7N	3W
351677	SELECT # 3	YAV.	10	7N	3W
353269	HOG	YAV.	36	8N	3W
		YAV.			
		YAV.			
		YAV.			

43 CFR 3833.0-5(e) (August 30, 1994) requires that the names and current addresses of all owners shall be identified on all instruments to be recorded or filed.

Name: \_\_\_\_\_ Address: \_\_\_\_\_

City: \_\_\_\_\_ State: \_\_\_\_\_ Zip: \_\_\_\_\_ ☐ Change of address

Name: \_\_\_\_\_ Address: \_\_\_\_\_

City: \_\_\_\_\_ State: \_\_\_\_\_ Zip: \_\_\_\_\_ ☐ Change of address

Name: \_\_\_\_\_ Address: \_\_\_\_\_

City: \_\_\_\_\_ State: \_\_\_\_\_ Zip: \_\_\_\_\_ ☐ Change of address

Name: \_\_\_\_\_ Address: \_\_\_\_\_

City: \_\_\_\_\_ State: \_\_\_\_\_ Zip: \_\_\_\_\_ ☐ Change of address

Name: \_\_\_\_\_ Address: \_\_\_\_\_


City: \_\_\_\_\_ State: \_\_\_\_\_ Zip: \_\_\_\_\_ ☐ Change of address

**PRIVACY ACT STATEMENT** – This information is being collected pursuant to 30 U.S.C. 28, 43 CFR 3833.2, and ARS 27-208 in compliance with the laws of the USDI, Bureau of Land Management, and the State of Arizona. The purpose of this collection is to facilitate processing of claims or applications. This form is covered by Privacy Act Notice #INTERIOR/LLM-32 and is subject to the routine uses stated in that notice. Privacy Act Notice #INTERIOR/LLM-32 is available at the BLM Arizona State Office. This form may be locally reproduced.

## MAINTENANCE FEE PAYMENT

BUREAU OF LAND MANAGEMENT  
222 N CENTRAL AVENUE  
PHOENIX, AZ 85004  
602-417-9200  
www.az.blm.gov

Mining Claim Maintenance Fee Payment of \$125 per claim/site is due on or before September 1, 2004, in lieu of assessment work for the upcoming assessment year beginning September 1 of the year noted above.



AMC NUMBER	CLAIM/SITE NAME	COUNTY RECORDER DATA	SEC	TWP	RNG
353 844	Red Rooster	Maricopa	21	7N	3W
354 046	Catclaw #1	Maricopa	13	7N	3W
354 047	Catclaw #2	Maricopa	13	7N	3W
355 277	Catclaw #3	Maricopa	24	7N	3W
355 354	Catclaw #4	Maricopa	13	7N	3W
355 375	Catclaw #5	Maricopa	24	7N	3W
355 376	Catclaw #6	Maricopa	24	7N	3W
356 330	Catclaw #7	Maricopa	24	7N	3W
358 409	Havalia #1	Maricopa	22	7N	3W
358 408	Havalia #2	Maricopa	22	7N	3W

List additional claims on the reverse side of this form.

☐ Check here if this is a change of address.

CLAIMANT NAME: Beverly Brown  
ADDRESS: 10502 Cherry Tree Ln  
CITY: Sun City STATE: AZ ZIP: 85373  
PHONE: 623-972-0057  
SIGNATURE: Beverly Brown

Claimant or agent must sign to record with the County.

No of Claims: <u>11</u>	x \$125 = <u>1,375.00</u>
Check No: <u>CC # cash</u>	Init: <u>HMC</u>
Receipt No: <u>931767</u>	
FOR BLM USE ONLY	

AMC NUMBER	CLAIM/SITE NAME	COUNTY RECORDER DATA	SEC	TWP	RNG
355276	Brass Ring	Maricopa	21	7N	3W

43 CFR 3833.0-5(e) (August 30, 1994) requires that the names and current addresses of all owners shall be identified on all instruments to be recorded or filed.

Name: \_\_\_\_\_ Address: \_\_\_\_\_

City: \_\_\_\_\_ State: \_\_\_\_\_ Zip: \_\_\_\_\_ ☐ Change of address

Name: \_\_\_\_\_ Address: \_\_\_\_\_

City: \_\_\_\_\_ State: \_\_\_\_\_ Zip: \_\_\_\_\_ ☐ Change of address

Name: \_\_\_\_\_ Address: \_\_\_\_\_

City: \_\_\_\_\_ State: \_\_\_\_\_ Zip: \_\_\_\_\_ ☐ Change of address

Name: \_\_\_\_\_ Address: \_\_\_\_\_

City: \_\_\_\_\_ State: \_\_\_\_\_ Zip: \_\_\_\_\_ ☐ Change of address

Name: \_\_\_\_\_ Address: \_\_\_\_\_

City: \_\_\_\_\_ State: \_\_\_\_\_ Zip: \_\_\_\_\_ ☐ Change of address

**PRIVACY ACT STATEMENT** – This information is being collected pursuant to 30 U.S.C. 28, 43 CFR 3833.2, and ARS 27-208 in compliance with the laws of the USDI, Bureau of Land Management, and the State of Arizona. The purpose of this collection is to facilitate processing of claims or applications. This form is covered by Privacy Act Notice #INTERIOR/LLM -32 and is subject to the routine uses stated in that notice. Privacy Act Notice #INTERIOR/LLM-32 is available at the BLM Arizona State Office. This form may be locally reproduced.



**United States Department of the Interior**  
**Bureau of Land Management**  
 BUSINESS & SUPPORT SVCS DIV  
 222 N CENTRAL AVE  
 PHOENIX, AZ 85004 -2203  
 Phone: (602) 417-9200

## Receipt

No:

931767

Transaction #: 966034

Date of Transaction: 08/18/2004

CUSTOMER: BEVERLY BROWN  
 DAVID KINZENBAW  
 10502 CHERRY TREE LN  
 SUN CITY, AZ 85373

LINE #	QTY	DESCRIPTION	REMARKS	UNIT PRICE	TOTAL
1	1.00	LOCATABLE MINERALS / MINING CLAIMS-NOT NEW-UNADJUD, ONE AUTH NO. ONLY / MINING CLAIM MONEY RECEIVED (455) CASES: AMC266964/\$3500.00	MAINT 2005/28	- n/a -	3500.00
<b>TOTAL:</b>					<b>\$3,500.00</b>

## PAYMENT INFORMATION

NOTE: Items will appear on credit card statement as "Bureau of Land Management".

1	AMOUNT:	\$1,750.00	POSTMARKED:	N/A
	TYPE:	CASH	RECEIVED:	08/18/2004
	NAME:	DAVID KINZENBAW BROWN, BEVERLY 10502 CHERRY TREE LN SUN CITY AZ 85373		
2	AMOUNT:	\$1,750.00	POSTMARKED:	N/A
	TYPE:	CREDIT CARD	RECEIVED:	08/18/2004
	NAME:	DAVID KINZENBAW BROWN, BEVERLY 10502 CHERRY TREE LN SUN CITY AZ 85373		
	CARD NO:	XXXXXXXXXXXX2786	AUTH CODE:	092097
	NAME ON CARD:	BROWN/BEVERLY M		
	EXPIRES:	04/30/2005		
	SIGNATURE:			

AMC 355375  
356328  
351675  
264964  
268020

AMC 277387  
353844  
353269

AMC ~~351677~~  
354046  
355276  
355354

### MAINTENANCE FEE PAYMENT

Mining Claim Maintenance Fee Payment of \$100 per claim or site is due on or before September 1, 20<sup>03</sup>, in lieu of assessment work for the upcoming assessment year beginning September 1 of the year noted above.

BUREAU OF LAND MANAGEMENT  
ARIZONA STATE OFFICE  
222 NORTH CENTRAL AVENUE  
PHOENIX, AZ 85004  
602-417-9200  
www.az.blm.gov

FOR BLM USE ONLY  
NO. OF CLAIMS: 25 X \$100 = \$ 2500<sup>00</sup>  
RECEIPT NO.: \_\_\_\_\_ CHECK NO.: \_\_\_\_\_  
INIT: cd

BLM SERIAL  
NUMBERS

NAME OF CLAIMS/SITES

COUNTY  
BOOK/DOCKET & PAGE  
OR FEE NUMBER

1. AMC 354 046
2. AMC 354 047
3. AMC 355 277
4. AMC 355 354
5. AMC 355 375
6. AMC 355 376
7. AMC 356 330
8. AMC 351 675
9. AMC 351 676
10. AMC 351 677

List additional claims on the reverse side of this form.

☐ CHECK HERE IF THIS IS A CHANGE OF ADDRESS

CLAIMANT'S NAME: David R. Kinzenbaw  
ADDRESS: 4144 W Dahlia  
CITY: Phoenix STATE: AZ ZIP: 85029  
PHONE: 623-680 2999

Signature: \_\_\_\_\_  
To record with the County, one claimant or an agent must sign.

10502 Cherry Tree Ln  
Sun City, AZ 85373

BLM DATE STAMP

ENTERED IN COMPUTER

8/14/2003 DK

RECEIVED  
BLM, AZ STATE OFFICE  
2003 AUG -1 P 3:57  
PHOENIX, ARIZONA

NAME: \_\_\_\_\_ ADDRESS: \_\_\_\_\_  
CITY: \_\_\_\_\_ STATE: \_\_\_\_\_ ZIP: \_\_\_\_\_ IS THIS A NEW ADDRESS ☐

NAME: \_\_\_\_\_ ADDRESS: \_\_\_\_\_  
CITY: \_\_\_\_\_ STATE: \_\_\_\_\_ ZIP: \_\_\_\_\_ IS THIS A NEW ADDRESS ☐

NAME: \_\_\_\_\_ ADDRESS: \_\_\_\_\_  
CITY: \_\_\_\_\_ STATE: \_\_\_\_\_ ZIP: \_\_\_\_\_ IS THIS A NEW ADDRESS ☐

NAME: \_\_\_\_\_ ADDRESS: \_\_\_\_\_  
CITY: \_\_\_\_\_ STATE: \_\_\_\_\_ ZIP: \_\_\_\_\_ IS THIS A NEW ADDRESS ☐

NAME: \_\_\_\_\_ ADDRESS: \_\_\_\_\_  
CITY: \_\_\_\_\_ STATE: \_\_\_\_\_ ZIP: \_\_\_\_\_ IS THIS A NEW ADDRESS ☐

NAME: \_\_\_\_\_ ADDRESS: \_\_\_\_\_  
CITY: \_\_\_\_\_ STATE: \_\_\_\_\_ ZIP: \_\_\_\_\_ IS THIS A NEW ADDRESS ☐

NAME: \_\_\_\_\_ ADDRESS: \_\_\_\_\_  
CITY: \_\_\_\_\_ STATE: \_\_\_\_\_ ZIP: \_\_\_\_\_ IS THIS A NEW ADDRESS ☐

NAME: \_\_\_\_\_ ADDRESS: \_\_\_\_\_  
CITY: \_\_\_\_\_ STATE: \_\_\_\_\_ ZIP: \_\_\_\_\_ IS THIS A NEW ADDRESS ☐

August 28, 2002

FOR BLM USE ONLY

DATE ENTERED INTO COMPUTER: \_\_\_\_\_

INITIALS: \_\_\_\_\_ VERIFIED: \_\_\_\_\_



BLM

SERIAL NUMBERS

TYPE OF CLAIMS/SITES

COUNTY  
BOOK/DOCKET & PAGE  
OR FEE NUMBER

11.	A MC 266 964	DONKEY	
12.	A MC 266 965	DONKEY	
13.	A MC 266 966	DONKEY	
14.	A MC 268 020	DONKEY	
15.	A MC 268-021	DONKEY	
16.	A MC 268 022	DONKEY	
17.	A MC 277 387	DONKEY	
18.	A MC 277 388	DONKEY	
19.	A MC 354 048	DONKEY	
20.	A MC 354 049	DONKEY	
21.	A MC 356 328	BUZZARD	
22.	A MC 356 329	BUZZARD	
23.	A MC 353 844	RED ROOSTER	
24.	A MC 353 269	HOG	
25.	A MC 355 276	BRASS RING	
	A MC		
	A MC		
	A MC		
	A MC		
	A MC		
	A MC		
	A MC		
	A MC		
	A MC		
	A MC		
	A MC		
	A MC		

FOR OFFICIAL USE ONLY

ENTERED INTO COMPUTER:

8/14/03  
DATE

ML  
INITIALS

PA  
VERIFIED

TIME STAMP

RECEIVED  
BLM AZ STATE OFFICE  
2003 AUG 1 P 3:58  
PHOENIX ARIZONA



**United States Department of the Interior**  
**Bureau of Land Management**  
BUSINESS & SUPPORT SVCS DIV  
222 N CENTRAL AVE  
PHOENIX, AZ 85004 -2203  
Phone: (602) 417-9200

Receipt

No:

722350

Transaction #: 751563

Date of Transaction: 08/01/2003

CUSTOMER: DAVID R KINZENBAW  
4001 W DAHLIA  
PHOENIX, AZ 85029

LINE #	QTY	DESCRIPTION	REMARKS	UNIT PRICE	TOTAL
1	1.00	LOCATABLE MINERALS / MINING CLAIMS-NOT NEW-UNADJUD, ONE AUTH NO. ONLY / MINING CLAIM MONEY RECEIVED (455) <b>CASES: AMC354046/\$2500.00</b>	MAINT 2004 (25)	- n/a -	2500.00
<b>TOTAL:</b>					<b>\$2,500.00</b>

## PAYMENT INFORMATION

NOTE: Items will appear on credit card statement as "Bureau of Land Management".

1	AMOUNT:	\$1,300.00	POSTMARKED:	N/A
	TYPE:	CREDIT CARD	RECEIVED:	08/01/2003
	NAME:	BROWN, BEVERLY 10502 CHERRY TREE LN SUN CITY AZ 85373		
	CARD NO:	XXXXXXXXXXXX2786	AUTH CODE:	001602
	NAME ON CARD:	BROWN/BEVERLY M		
	EXPIRES:	04/30/2005		
	SIGNATURE:			
2	AMOUNT:	\$1,200.00	POSTMARKED:	N/A
	TYPE:	CHECK	RECEIVED:	08/01/2003
	CHECK NO:	2218		
	NAME:	KINZENBAW, DAVID 4144 W DAHLIA PHOENIX AZ 85029		

## REMARKS

This receipt was generated by the automated BLM Collections and Billing System and is a paper representation of a portion of the official electronic record contained therein.

Trans No. 551381

266964, 268020, 277387,

350492, 351675, 353269, 353844,  
354046, 355276, 355354, 355375,  
356177, 356328

AMC Number	Code	Amount
TOTAL:		\$

Date of Doc 7/23/02

Date of Rec't 11 11

Amount Rec'd 2,700.00

Amount Earned 2,700.00

Date Entered: 11/14/02 AB

**Date Verified:** 11/11/11

Sent to Accts:                     

Date Earned: \_\_\_\_\_

480 POL  
481 NOI  
482 MAINT  
396 TRANS  
635 AMEND

**NOTES:**

## MAINTENANCE FEE PAYMENT

Mining Claim Maintenance Fee Payment of \$100 per claim or site is due on or before September 1, 2002, in lieu of assessment work for the upcoming assessment year beginning September 1 of the year noted above.

BUREAU OF LAND MANAGEMENT  
ARIZONA STATE OFFICE  
222 NORTH CENTRAL AVENUE  
PHOENIX, AZ 85004  
602-417-9200  
www.az.blm.gov

FOR BLM USE ONLY  
NO. OF CLAIMS: 11 X \$100 = \$ 1,100.<sup>00</sup>  
RECEIPT NO.: \_\_\_\_\_ CHECK NO.: \_\_\_\_\_  
INIT: \_\_\_\_\_

The claims are situated in MARICOPA County, Arizona.

### BLM SERIAL NUMBERS

### NAMES OF CLAIMS OR SITES

AMC \_\_\_\_\_ THRU AMC \_\_\_\_\_ NAME: \_\_\_\_\_  
COUNTY BOOK/DOCKET \_\_\_\_\_ PAGE OR FEE NO: \_\_\_\_\_  
AMC \_\_\_\_\_ THRU AMC \_\_\_\_\_ NAME: \_\_\_\_\_  
COUNTY BOOK/DOCKET \_\_\_\_\_ PAGE OR FEE NO: \_\_\_\_\_

### IF NOT CONSECUTIVE NUMBERS LIST SEPARATELY BELOW

BLM SERIAL NUMBERS	NAME OF CLAIMS/SITES	CO/BOOK DOCKET & PAGE OR FEE NUMBER
AMC <u>354046</u>	<u>CAT CLAW #1</u>	_____
AMC <u>354047</u>	<u>CAT CLAW #2</u>	_____
AMC <u>355277</u>	<u>CAT CLAW #3</u>	_____
AMC <u>355354</u>	<u>CAT CLAW #4</u>	_____


List additional claims on the reverse side of this form.

CLAIMANT'S NAME: Kelly R Brown  
ADDRESS: 16502 K Hwy Tucson CITY: SUNNY STATE: AZ ZIP: 85373  
PHONE: 623 0057

☐ Check here if this is a change of address

ENTERED INTO COMPUTER

11/14/02 AB



BLM SERIAL  
NUMBERS



NAME OF CLAIMS/SITES

CO/BOOK DOCKET &  
PAGE OR FEE NUMBER

BLM SERIAL NUMBERS	NAME OF CLAIMS/SITES	CO/BOOK DOCKET & PAGE OR FEE NUMBER
AMC <u>355375</u>	<u>CAT CLAW #5</u>	
AMC <u>355376</u>	<u>CAT CLAW #6</u>	
AMC <u>356330</u>	<u>CAT CLAW #7</u>	
AMC <u>355276</u>	<u>BRASS RING #1</u>	
AMC <u>356177</u>	<u>BRASS RING #2</u>	
AMC <u>353844</u>	<u>RED ROOSTER</u>	
AMC <u>350492</u>	<u>BEANER</u>	
AMC _____	_____	_____
AMC _____	_____	_____
AMC _____	_____	_____
AMC _____	_____	_____
AMC _____	_____	_____
AMC _____	_____	_____
AMC _____	_____	_____
AMC _____	_____	_____
AMC _____	_____	_____

43 CFR 3833.0-5(e) (August 30, 1994) requires that the names of all of the owners and their current addresses shall be identified on all instruments required to be recorded or filed by the regulation, 43 CFR Subpart 3833.

NAME: DAVID R KINZEMBACH ADDRESS: 4144 W. DAHLIA  
CITY: PHX STATE: AZ ZIP: 85029 IS THIS A NEW ADDRESS ☐

NAME: David R. Kinz ADDRESS: \_\_\_\_\_

CITY: \_\_\_\_\_ STATE: \_\_\_\_\_ ZIP: \_\_\_\_\_ IS THIS A NEW ADDRESS ☐

NAME: \_\_\_\_\_ ADDRESS: \_\_\_\_\_

CITY: \_\_\_\_\_ STATE: \_\_\_\_\_ ZIP: \_\_\_\_\_ IS THIS A NEW ADDRESS ☐

NAME: \_\_\_\_\_ ADDRESS: \_\_\_\_\_

CITY: \_\_\_\_\_ STATE: \_\_\_\_\_ ZIP: \_\_\_\_\_ IS THIS A NEW ADDRESS ☐

Signature Kelly R Brown  
To record with the County, one claimant or an agent must sign.

March 11, 2002

FOR BLM USE ONLY

DATE ENTERED INTO COMPUTER: \_\_\_\_\_  
INITIALS: \_\_\_\_\_ VERIFIED: \_\_\_\_\_



## MAINTENANCE FEE PAYMENT

Mining Claim Maintenance Fee Payment of \$100 per claim or site is due on or before September 1, 2002, in lieu of assessment work for the upcoming assessment year beginning September 1 of the year noted above.

BUREAU OF LAND MANAGEMENT  
ARIZONA STATE OFFICE  
222 NORTH CENTRAL AVENUE  
PHOENIX, AZ 85004  
602-417-9200  
www.az.blm.gov

FOR BLM USE ONLY  
NO. OF CLAIMS: 16 X \$100 = \$ 1,600.<sup>00</sup>  
RECEIPT NO.: 527236 CHECK NO.: CC  
INIT: JMC

The claims are situated in YAVAPAI County, Arizona.

### BLM SERIAL NUMBERS

### NAMES OF CLAIMS OR SITES

AMC \_\_\_\_\_ THRU AMC \_\_\_\_\_ NAME: \_\_\_\_\_  
COUNTY BOOK/DOCKET \_\_\_\_\_ PAGE OR FEE NO: \_\_\_\_\_  
AMC \_\_\_\_\_ THRU AMC \_\_\_\_\_ NAME: \_\_\_\_\_  
COUNTY BOOK/DOCKET \_\_\_\_\_ PAGE OR FEE NO: \_\_\_\_\_

### IF NOT CONSECUTIVE NUMBERS LIST SEPARATELY BELOW

BLM SERIAL NUMBERS	NAME OF CLAIMS/SITES	CO/BOOK DOCKET & PAGE OR FEE NUMBER
AMC <u>353269</u>	<u>HOG</u>	_____
AMC <u>351675</u>	<u>SELECT #1</u>	_____
AMC <u>351676</u>	<u>SELECT #2</u>	_____
AMC <u>351677</u>	<u>SELECT #3</u>	_____

List additional claims on the reverse side of this form.

CLAIMANT'S NAME: RILEY R BROWN  
ADDRESS: 16562 CHERRY TRAIL LN CITY: Sumner STATE: AZ ZIP: 85373  
PHONE: 623 972 0057

☐ Check here if this is a change of address

ENTERED IN COMPUTER  
8/15/02 MTH

PHOENIX, ARIZONA  
2002 JUL 23 P 2:27  
RECEIVED  
B.L.M. AZ STATE OFFICE  
BLM DATE STAMP

BLM SERIAL  
NUMBERS

NAME OF CLAIMS/SITES

CO/BOOK DOCKET &  
PAGE OR FEE NUMBER

BLM SERIAL NUMBERS	NAME OF CLAIMS/SITES	CO/BOOK DOCKET & PAGE OR FEE NUMBER
AMC <u>356328</u>	<u>BUZZARD #1</u>	
AMC <u>356329</u>	<u>BUZZARD #2</u>	
AMC <u>266964</u>	<u>DONKEY #1</u>	
AMC <u>266965</u>	<u>DONKEY #2</u>	
AMC <u>266966</u>	<u>DONKEY #3</u>	
AMC <u>268020</u>	<u>DONKEY #4</u>	
AMC <u>268021</u>	<u>DONKEY #5</u>	
AMC <u>268022</u>	<u>DONKEY #6</u>	
AMC <u>277387</u>	<u>DONKEY #7</u>	
AMC <u>277388</u>	<u>DONKEY #8</u>	
AMC <u>354048</u>	<u>DONKEY #9</u>	
AMC <u>554649</u>	<u>DONKEY #10</u>	
AMC <u>354049</u>		
AMC _____		
AMC _____		

43 CFR 3833.0-5(e) (August 30, 1994) requires that the names of all of the owners and their current addresses shall be identified on all instruments required to be recorded or filed by the regulation, 43 CFR Subpart 3833.

NAME: DAVID R KENZERBAW ADDRESS: 4144 W. DAHLIA DR  
CITY: PHX STATE: AZ ZIP: 85029 IS THIS A NEW ADDRESS ☐

NAME: David R. Kenner ADDRESS: \_\_\_\_\_

CITY: \_\_\_\_\_ STATE: \_\_\_\_\_ ZIP: \_\_\_\_\_ IS THIS A NEW ADDRESS ☐

NAME: \_\_\_\_\_ ADDRESS: \_\_\_\_\_

CITY: \_\_\_\_\_ STATE: \_\_\_\_\_ ZIP: \_\_\_\_\_ IS THIS A NEW ADDRESS ☐

NAME: \_\_\_\_\_ ADDRESS: \_\_\_\_\_

CITY: \_\_\_\_\_ STATE: \_\_\_\_\_ ZIP: \_\_\_\_\_ IS THIS A NEW ADDRESS ☐

Signature: Kelly R Beamer  
To record with the County, one claimant or an agent must sign.

FOR BLM USE ONLY

DATE ENTERED INTO COMPUTER: \_\_\_\_\_  
INITIALS: \_\_\_\_\_ VERIFIED: \_\_\_\_\_

United States Department of the Interior  
Bureau of Land Management  
BUSINESS & SUPPORT SVCS DIV  
222 N CENTRAL AVE  
PHOENIX, AZ 85004 -2203  
Phone: (602) 417-9200

Receipt

No:

527236

Transaction #: 551381

Date of Transaction: 07/23/2002

CUSTOMER: KELLY R BROWN  
10502 CHERRY TREE LN  
SUN CITY, AZ 85373

LINE #	QTY	DESCRIPTION	REMARKS	UNIT PRICE	TOTAL
1	1.00	LOCATABLE MINERALS / MINING CLAIMS-NOT NEW-UNADJUD, ONE AUTH NO. ONLY / MINING CLAIM MONEY RECEIVED (455) CASES: AMC353269/\$2700.00	MAINT 2003 (27)	- n/a -	2700.00
TOTAL:					\$2,700.00

## PAYMENT INFORMATION

NOTE: Items will appear on credit card statement as "Bureau of Land Management".

1	AMOUNT:	\$2,025.00	POSTMARKED:	N/A
	TYPE:	CREDIT CARD	RECEIVED:	07/23/2002
	NAME:	BROWN, KELLY R 10502 CHERRY TREE LN SUN CITY AZ 85373		
	CARD NO:	XXXXXXXXXXXX2786	AUTH CODE:	023003
	NAME ON CARD:	BROWN/KELLY R		
	EXPIRES:	04/30/2005		
	SIGNATURE:			
2	AMOUNT:	\$675.00	POSTMARKED:	N/A
	TYPE:	CREDIT CARD	RECEIVED:	07/23/2002
	NAME:	BROWN, KELLY R 10502 CHERRY TREE LN SUN CITY AZ 85373		
	CARD NO:	XXXXXXXXXXXX6616	AUTH CODE:	677669
	NAME ON CARD:	KINZENBAW/ DAVID		
	EXPIRES:	09/30/2003		
	SIGNATURE:			

## REMARKS

This receipt was generated by the automated BLM Collections and Billing System and is a paper representation of a portion of the official electronic record contained therein.



Receipt No. 416273

Trans No. 436351

LEAD FILE # 5 \_\_\_\_\_

AMC 266964, AMC 268020, AMC 27738

AME 350492; AME 351675; AME 353269

AMC 353844; AMC 354046 - AMC 355276 - AMC 355354;

~~AMC 355.376~~ AMC 355.375

AMC Number	Code	Amount
266964 - 266966	480	15 <sup>00</sup>
268020 - 268022	480	15 <sup>00</sup>
277387 - 277388	480	10 <sup>00</sup>
350492	480	5 <sup>00</sup>
<del>351674</del>		
351675 - 351677	480	15 <sup>00</sup>
353269	480	5 <sup>00</sup>
353844	480	5 <sup>00</sup>
354046 - 354049	481	20 <sup>00</sup>
355276 - 355277	481	10 <sup>00</sup>
355354	481	5 <sup>00</sup>
355375 - 355376	481	10 <sup>00</sup>
<b>TOTAL:</b>		515 <sup>00</sup>

Date of Doc \_\_\_\_\_

Date of Rec't \_\_\_\_\_

Amount Rec'd \$115.00

Amount Earned \$115<sup>00</sup>

480	POL
481	NOI
482	MAINT
396	TRANS
635	AMEND

AMC Number	Code	Amount
TOTAL:	S	

Date Entered: RWE 12/6/2001

Date Verified: \_\_\_\_\_

Sent to Accts: 12/6/2001

Date Earned: \_\_\_\_\_

**NOTES:**



Return Document to:

For BLM Use Only

AZ-3850-1 (July 1992)

RALPH ADAIR  
10130 DESERT HILL RD  
SUN CITY AZ 85351

1 claim
5.00
5.00 total
cc

Telephone # 623 583 4200

CHECK  
ONE

☒ **AFFIDAVIT OF PERFORMANCE OF ANNUAL WORK**

Also fill in ITEMS 1 through 9 and the reverse side of this document.

☐ **NOTICE OF INTENTION TO HOLD**

I intend to hold the claim(s) /site(s) listed on the reverse side of this document for the calendar year 19\_\_\_\_. Also fill in ITEMS 1 through 4 and ITEM 9.

NOTICES OF INTENTION TO HOLD ARE FOR MILL SITES AND TUNNEL SITES OR FOR MINING CLAIMS WHEN ASSESSMENT WORK HAS NOT BEEN DONE, REGARDLESS OF WHETHER THE ANNUAL ASSESSMENT HAS BEEN SUSPENDED, DEFERRED, OR NOT YET ACCRUED. THE FILING OF A NOTICE OF INTENTION TO HOLD SHALL NOT RELIEVE THE OWNER OF COMPLYING WITH FEDERAL AND STATE LAWS PERTAINING TO THE PERFORMANCE OF ANNUAL ASSESSMENT WORK. NOTICES OF INTENTION TO HOLD FOR MILL SITES OR TUNNEL SITES NEED NOT BE COUNTY RECORDED. FOR MINING CLAIMS THE FORM FILED WITH BLM MUST BE IDENTICAL TO THE ONE THAT WAS OR WILL BE FILED WITH THE COUNTY.

Evidence of Annual Assessment Work or a Notice of Intention to Hold must be filed each calendar year following the calendar year in which the Claim/site was located.

ALL CLAIMS LISTED ON A SINGLE AFFIDAVIT MUST BE CONTIGUOUS.

1. State of Arizona, County of MARICOPA SS:  
2. I, (Name) RALPH ADAIR  
3. Reside at (Address) 10130 DESERT HILL RD  
SUN CITY, County MARICOPA, State AZ, Zip 85351

being duly sworn, deposes and says that he/she is a citizen of the United States, more than eighteen years of age, that all of the facts set forth in this affidavit/notice, subject to the provisions and penalties of 18 USC 1001 pertaining to the filing of false, fictitious, or fraudulent statements with the United States, are true and correct according to the best of my knowledge, information and belief.

4. Owner's Name and Address (If not shown in items 1-3 above) CHECK HERE IF THIS IS A CHANGE OF ADDRESS ☐

5. That I am personally acquainted with the mining claim(s). The work and improvements were made by and at the expense of the owner(s) of said claim(s). Said contiguous group of claims, listed on the reverse side of this document, are situated in the PIKE PEAK Mining District, MARICOPA County, Arizona

6. That between the dates starting at 12 o'clock noon on September 1, 19 2000 and ending at 12 o'clock noon on September 1, 2001 at least \$ 100 dollars worth of work and improvements were done and performed upon said claim(s) or upon one or more of a contiguous group of claims for the benefit of all, or wholly or partly outside of a contiguous group of claims for the benefit of all, not including the location work.

7. That the following persons were employed to perform the work and improvements described herein: RALPH ADAIR

8. That the work and improvements performed were: CLEAN OFF ROAD

9. Dated 11-29-01, Signature Ralph Adair

SUBSCRIBED AND SWORN TO before me, a Notary Public, this 29th day of November, 19 2001

by Ralph Adair

Notary Public Virginia P. Gray

MY COMMISSION EXPIRES July 16, 2004

This form is for the purpose of complying with the laws of the United States Department of the Interior, Bureau of Land Management and the State of Arizona pertaining to assessment work and/or a notice of intention to hold. 30 USC 28, 43 CFR 3833.2, ARS 27-208. Subject to Paperwork Reduction Act and Privacy Act statements available at the BLM AZ State Office. The form is not copyrighted. It may be reproduced without restriction.

For BLM Use Only

RECEIVED  
BLM AZ STATE OFFICE  
NOV 30 2001

ENTERED IN COMPUTER

RS 12/6/2001

If the claims/sites have consecutive BLM #'s and are in the same Township, Range and Section(s) they may be listed as follows:

SAMPLE 1-10

A MC 19640-49

Dkt/Pg # 1025/1-10 (or)

4N

20W 36

RECORDING # 9106173-82

CLAIM/SITE NAME	SERIAL NUMBER	Dkt/Pg or Recording # of ORIGINAL LOCATION NOTICEI	TWN SHP	RNG	SEC(S)
1. <u>B R A S S R i n g</u>	<u>A MC 355276</u>		<u>7n</u>	<u>3w</u>	<u>21</u>
2. _____	A MC _____	_____	_____	_____	_____
3. _____	A MC _____	_____	_____	_____	_____
4. _____	A MC _____	_____	_____	_____	_____
5. _____	A MC _____	_____	_____	_____	_____
6. _____	A MC _____	_____	_____	_____	_____
7. _____	A MC _____	_____	_____	_____	_____
8. _____	A MC _____	_____	_____	_____	_____
9. _____	A MC _____	_____	_____	_____	_____
10. _____	A MC _____	_____	_____	_____	_____
11. _____	A MC _____	_____	_____	_____	_____
12. _____	A MC _____	_____	_____	_____	_____
13. _____	A MC _____	_____	_____	_____	_____
14. _____	A MC _____	_____	_____	_____	_____
15. _____	A MC _____	_____	_____	_____	_____
16. _____	A MC _____	_____	_____	_____	_____
17. _____	A MC _____	_____	_____	_____	_____
18. _____	A MC _____	_____	_____	_____	_____
19. _____	A MC _____	_____	_____	_____	_____
20. _____	A MC _____	_____	_____	_____	_____
21. _____	A MC _____	_____	_____	_____	_____
22. _____	A MC _____	_____	_____	_____	_____
23. _____	A MC _____	_____	_____	_____	_____
24. _____	A MC _____	_____	_____	_____	_____
25. _____	A MC _____	_____	_____	_____	_____
26. _____	A MC _____	_____	_____	_____	_____
27. _____	A MC _____	_____	_____	_____	_____
28. _____	A MC _____	_____	_____	_____	_____
29. _____	A MC _____	_____	_____	_____	_____
30. _____	A MC _____	_____	_____	_____	_____

FILE WITH: BUREAU OF LAND MANAGEMENT, 222 NORTH CENTRAL AVENUE,  
PHONEIX, AZ 85004-2203 and the respective county recorder, ON OR BEFORE  
DECEMBER 30th (NOT THE 31st), BLM REQUIRES A \$5.00 NONREFUNDABLE  
SERVICE CHARGE FOR EACH MINING CLAIM, MILL SITE OR TUNNEL SITE.  
ANNUAL FILLINGS THAT ARE NOT ACCOMPANIED BY PROPER SERVICE  
CHARGES WILL BE RETURNED WITHOUT FURTHER ACTION BY BLM.

Return Document to:

For BLM Use Only

AZ-3850-1 (July 1992)

KELL R BROWN  
10502 CHERRY TREE LN  
SUN CITY AZ 85373  
Telephone # (623) 972 0057

2 claims
5.00
10.00 total
KL

☒ **AFFIDAVIT OF PERFORMANCE OF ANNUAL WORK.**

Also fill in ITEMS 1 through 9 and the reverse side of this document.

☐ **NOTICE OF INTENTION TO HOLD**

I intend to hold the claim(s)/site(s) listed on the reverse side of this document for the calendar year 19\_\_.  
Also fill in ITEMS 1 through 4 and ITEM 9.

NOTICES OF INTENTION TO HOLD ARE FOR MILLSITES AND TUNNEL SITES OR FOR MINING CLAIMS WHEN ASSESSMENT WORK HAS NOT BEEN DONE, REGARDLESS OF WHETHER THE ANNUAL ASSESSMENT HAS BEEN SUSPENDED, DEFERRED, OR NOT YET ACCRUED. THE FILING OF A NOTICE OF INTENTION TO HOLD SHALL NOT RELIEVE THE OWNER OF COMPLYING WITH FEDERAL AND STATE LAWS PERTAINING TO THE PERFORMANCE OF ANNUAL ASSESSMENT WORK. NOTICES OF INTENTION TO HOLD FOR MILL SITES OR TUNNEL SITES NEED NOT BE COUNTY RECORDED. FOR MINING CLAIMS THE FORM FILED WITH THE BLM MUST BE IDENTICAL TO THE ONE THAT WAS OR WILL BE FILED WITH THE COUNTY.

Evidence of Annual Assessment Work or a Notice of Intention to Hold must be filed each calendar year following the calendar year in which the claim/site was located.

**ALL CLAIMS LISTED ON A SINGLE AFFIDAVIT MUST BE CONTIGUOUS.**

1. State of Arizona, County of YAVAPAI ss:  
2. I, (Name) BEVERLY M BROWN  
3. Reside at (Address) 10502 CHERRY TREE LN  
City SUN CITY, County MARICOPA, State AZ, Zip 85373

being duly sworn, deposes and says that he/she is a citizen of the United States, more than eighteen years of age, that all of the facts set forth in this affidavit/notice, subject to the provisions and penalties of 18 USC 1001 pertaining to the filing of false, fictitious, or fraudulent statements with the United States, are true and correct according to the best of my knowledge, information and belief.

4. Owner's Name and Address (If not shown in items 1-3 above) CHECK HERE IF THIS IS A CHANGE OF ADDRESS ☐

5. That I am personally acquainted with the mining claims(s). The work and improvements were made by and at the expense of the owner(s) of said claim(s). Said contiguous group of claims, listed on the reverse side of this document, are situated in the BLUE PINK Mining District, YAVAPAI County, Arizona.

6. That between the dates starting at 12 o'clock noon on September 1, 1999 And ending at 12 o'clock noon on September 1, 2001 at least \$ 200 Dollars worth of work and improvements were done and performed upon said claim(s) or upon one or more of a contiguous group of claims for the benefit of all, or wholly or partly outside of a contiguous group of claims for the benefit of all, not including the location work.

7. That the following persons were employed to perform the work and improvements described herein:

DAVID R KENZENBAU

8. That the work and improvements performed were: TEST HOLE

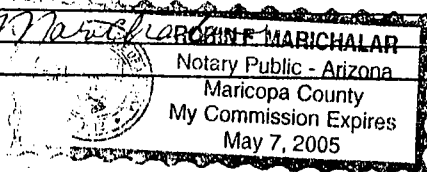
9. Dated: 11-29-01, Signature: Beverly M. Brown

SUBSCRIBED AND SWORN TO before me, a Notary Public, this 29 day of November, 19 2001

by Beverly M. Brown

Notary Public Robyn J. Marichalar

MY COMMISSION EXPIRES



ENTERED IN COMPUTER

R2 12/6/2001

If the claims/sites have consecutive BLM#s and are in the same Township, Range and Section(s), they may be listed as follows:

SAMPLE 1 - 10                      A MC 19640 - 49                      DKT/Pg 1025/1-10                      4N      20W      36  
RECORDING #9106173-82.

CLAIM/SITE NAME	SERIAL NUMBER	Dkt/Pg or Recording # Of ORIGINAL LOCATION NOTICE	TWN	RNG	SEC(S)
			SHP		
1. <del>DONKEY #10</del>	AMC				
2.	AMC				
3.	AMC				
4.	AMC				
5.	AMC				
6.	AMC				
7.	AMC				
8.	AMC				
9. DONKEY	AMC 354 048		87	3W	35
10. DONKEY	AMC 354 049		87	3W	35
11.	AMC				
12.	AMC				
13.	AMC				
14.	AMC				
15.	AMC				
16.	AMC				
17.	AMC				
18.	AMC				
19.	AMC				
20.	AMC				
21.	AMC				
22.	AMC				
23.	AMC				
24.	AMC				
25.	AMC				
26.	AMC				
27.	AMC				
28.	AMC				
29.	AMC				
30.	AMC				

FILE WITH: BUREAU OF LAND MANAGEMENT, 222 NORTH CENTRAL AVENUE, PHOENIX, ARIZONA 85004-2203 and the respective county recorder, ON OR BEFORE DECEMBER 30th (NOT THE 31st). BLM requires a \$5.00 nonrefundable service charge for each mining claim, mill site or tunnel site.

This form is for the purpose of complying with the laws of the United States Department of the Interior, Bureau of Land Management and the State of Arizona pertaining to assessment work and/or notice of intention to hold. 30 USC 28, 43 CFR 3833.2, ARS 27-208. Subject to Paperwork Reduction Act and Privacy Act statements available at the BLM AZ State Office. This form is not copyrighted. It may be reproduced without restriction.

For BLM Use Only

RECEIVED  
BLM AZ STATE OFFICE  
NOV 30 A 10:21  
PHOENIX, ARIZONA



Return Document to:

For BLM Use Only

AZ-3850-1 (July 1992)

KELLY R BROWN  
10502 CHERRY TREE LN  
SUN CITY AZ 85373  
Telephone # (623) 972 057

1 Claim
5.00
5.00 Total
KL

☒ **AFFIDAVIT OF PERFORMANCE OF ANNUAL WORK.**

Also fill in ITEMS 1 through 9 and the reverse side of this document.

☐ **NOTICE OF INTENTION TO HOLD**

I intend to hold the claim(s)/site(s) listed on the reverse side of this document for the calendar year 19\_\_.  
Also fill in ITEMS 1 through 4 and ITEM 9.

NOTICES OF INTENTION TO HOLD ARE FOR MILLSITES AND TUNNEL SITES OR FOR MINING CLAIMS WHEN ASSESSMENT WORK HAS NOT BEEN DONE, REGARDLESS OF WHETHER THE ANNUAL ASSESSMENT HAS BEEN SUSPENDED, DEFERRED, OR NOT YET ACCRUED. THE FILING OF A NOTICE OF INTENTION TO HOLD SHALL NOT RELIEVE THE OWNER OF COMPLYING WITH FEDERAL AND STATE LAWS PERTAINING TO THE PERFORMANCE OF ANNUAL ASSESSMENT WORK. NOTICES OF INTENTION TO HOLD FOR MILL SITES OR TUNNEL SITES NEED NOT BE COUNTY RECORDED. FOR MINING CLAIMS THE FORM FILED WITH THE BLM MUST BE IDENTICAL TO THE ONE THAT WAS OR WILL BE FILED WITH THE COUNTY.

Evidence of Annual Assessment Work or a Notice of Intention to Hold must be filed each calendar year following the calendar year in which the claim/site was located.

**ALL CLAIMS LISTED ON A SINGLE AFFIDAVIT MUST BE CONTIGUOUS.**

1. State of Arizona, County of MARICOPA ss:  
2. I, (Name) KELLY R BROWN  
3. Reside at (Address) 10502 CHERRY TREE LN  
City SUN CITY, County MARICOPA, State AZ, Zip 85373  
being duly sworn, deposes and says that he/she is a citizen of the United States, more than eighteen years of age, that all of the facts set forth in this affidavit/notice, subject to the provisions and penalties of 18 USC 1001 pertaining to the filing of false, fictitious, or fraudulent statements with the United States, are true and correct according to the best of my knowledge, information and belief.

4. Owner's Name and Address (If not shown in items 1-3 above) CHECK HERE IF THIS IS A CHANGE OF ADDRESS ☐

5. That I am personally acquainted with the mining claims(s). The work and improvements were made by and at the expense of the owner(s) of said claim(s). Said contiguous group of claims, listed on the reverse side of this document, are situated in the RIKE PEAK Mining District, MARICOPA County, Arizona.

6. That between the dates starting at 12 o'clock noon on September 19 2000 And ending at 12 o'clock noon on September 19 2001 at least \$ 1400 Dollars worth of work and improvements were done and performed upon said claim(s) or upon one or more of a contiguous group of claims for the benefit of all, or wholly or partly outside of a contiguous group of claims for the benefit of all, not including the location work.


7. That the following persons were employed to perform the work and improvements described herein: DAVID R KENZENBAW

8. That the work and improvements performed were: CLEAN GROUND TEST ONE  
FIX ROAD

9. Dated: 11-30 2001, Signature: Kelly R Brown  
SUBSCRIBED AND SWORN TO before me, a Notary Public, this 30th day of NOV, 19 2001  
by Kelly R. Brown  
Notary Public Nancy Blagg  
MY COMMISSION EXPIRES NOV. 13, 2004

ENTERED IN COMPUTER.

RE 12/10/2001



If the claims/sites have consecutive BLM#s and are in the same Township, Range and Section(s), they may be listed as follows:

SAMPLE 1 - 10A MC 19640 - 49DKT/Pg 1025/1-10RECORDING #9106173-82.4N20W36

CLAIM/SITE NAME		SERIAL NUMBER	Dkt/Pg or Recording # Of ORIGINAL LOCATION NOTICE	TWN SHP	RNG	SEC(S)
1. BEANER	AMC	350 492 <del>351 472</del>		7N	3W	21
2.	AMC					
3.	AMC					
4.	AMC					
5.	AMC					
6.	AMC					
7.	AMC					
8.	AMC					
9.	AMC					
10.	AMC					
11.	AMC					
12.	AMC					
13.	AMC					
14.	AMC					
15.	AMC					
16.	AMC					
17.	AMC					
18.	AMC					
19.	AMC					
20.	AMC					
21.	AMC					
22.	AMC					
23.	AMC					
24.	AMC					
25.	AMC					
26.	AMC					
27.	AMC					
28.	AMC					
29.	AMC					
30.	AMC					

FILE WITH: BUREAU OF LAND MANAGEMENT, 222 NORTH CENTRAL AVENUE, PHOENIX, ARIZONA 85004-2203 and the respective county recorder, ON OR BEFORE DECEMBER 30th (NOT THE 31st). BLM requires a \$5.00 nonrefundable service charge for each mining claim, mill site or tunnel site.

This form is for the purpose of complying with the laws of the United States Department of the Interior, Bureau of Land Management and the State of Arizona pertaining to assessment work and/or notice of intention to hold. 30 USC 28, 43 CFR 3833.2, ARS 27-208. Subject to Paperwork Reduction Act and Privacy Act statements available at the BLM AZ State Office. This form is not copyrighted. It may be reproduced without restriction.

For BLM Use Only

PHOENIX, ARIZONA  
2001 NOV 30 A 10:22  
RECEIVED  
BLM AZ STATE OFFICE

Return Document to:

For BLM Use Only

AZ-3850-1 (July 1992)

KELLY R BROWN  
10502 CHERRY TREE LN  
SUN CITY AZ 85373  
Telephone # (423) 9720057

8 claim
5.00
40.00 Total
12

☒ **AFFIDAVIT OF PERFORMANCE OF ANNUAL WORK.**

Also fill in ITEMS 1 through 9 and the reverse side of this document.

☐ **NOTICE OF INTENTION TO HOLD**

I intend to hold the claims(s)/site(s) listed on the reverse side of this document for the calendar year 19\_\_.  
Also fill in ITEMS 1 through 4 and ITEM 9.

NOTICES OF INTENTION TO HOLD ARE FOR MILLSITES AND TUNNEL SITES OR FOR MINING CLAIMS WHEN ASSESSMENT WORK HAS NOT BEEN DONE, REGARDLESS OF WHETHER THE ANNUAL ASSESSMENT HAS BEEN SUSPENDED, DEFERRED, OR NOT YET ACCRUED. THE FILING OF A NOTICE OF INTENTION TO HOLD SHALL NOT RELIEVE THE OWNER OF COMPLYING WITH FEDERAL AND STATE LAWS PERTAINING TO THE PERFORMANCE OF ANNUAL ASSESSMENT WORK. NOTICES OF INTENTION TO HOLD FOR MILL SITES OR TUNNEL SITES NEED NOT BE COUNTY RECORDED. FOR MINING CLAIMS THE FORM FILED WITH THE BLM MUST BE IDENTICAL TO THE ONE THAT WAS OR WILL BE FILED WITH THE COUNTY.

Evidence of Annual Assessment Work or a Notice of Intention to Hold must be filed each calendar year following the calendar year in which the claim/site was located.

**ALL CLAIMS LISTED ON A SINGLE AFFIDAVIT MUST BE CONTIGUOUS.**

1. State of Arizona, County of YAVAPAI ss:  
2. I, (Name) KELLY R BROWN  
3. Reside at (Address) 10502 CHERRY TREE LN  
City SUN CITY, County MARICOPA, State AZ, Zip 85373

being duly sworn, deposes and says that he/she is a citizen of the United States, more than eighteen years of age, that all of the facts set forth in this affidavit/notice, subject to the provisions and penalties of 18 USC 1001 pertaining to the filing of false, fictitious, or fraudulent statements with the United States, are true and correct according to the best of my knowledge, information and belief.

4. Owner's Name and Address (If not shown in items 1-3 above) CHECK HERE IF THIS IS A CHANGE OF ADDRESS ☐

5. That I am personally acquainted with the mining claims(s). The work and improvements were made by and at the expense of the owner(s) of said claim(s). Said contiguous group of claims, listed on the reverse side of this document, are situated in the BLUNTANK Mining District, YAVAPAI County, Arizona.


6. That between the dates starting at 12 o'clock noon on September 1, 192000 And ending at 12 o'clock noon on September 1, 2001 at least \$ 2,000 Dollars worth of work and improvements were done and performed upon said claim(s) or upon one or more of a contiguous group of claims for the benefit of all, or wholly or partly outside of a contiguous group of claims for the benefit of all, not including the location work.

7. That the following persons were employed to perform the work and improvements described herein: DAVID R KENZENBAW

8. That the work and improvements performed were: REPAIR RD<sup>9</sup> TEST SAMPLES  
REPAIR MILL SITE

9. Dated: 11-30-2001 Signature: Kelly R Brown

SUBSCRIBED AND SWORN TO before me, a Notary Public, this 30th day of Nov., 19 2001  
by Kelly R. Brown  
Notary Public Nancy Blago  
MY COMMISSION EXPIRES NOV. 13, 2004



ENTERED IN COMPUTER

R2 12/6/2001

If the claims/sites have consecutive BLM#s and are in the same Township, Range and Section(s), they may be listed as follows:

SAMPLE 1 - 10      A MC 19640 - 49      DKT/Pg 1025/1-10      4N    20W    36  
RECORDING #9106173-82.

CLAIM/SITE NAME	SERIAL NUMBER	Dkt/Pg or Recording # Of ORIGINAL LOCATION NOTICE	TWN	RNG	SEC(S)
			SHP		
			SEC	40	RW
1. <u>DONKEY</u>	AMC <u>266 964</u>		35	8N	3W
2. <u>I</u>	AMC <u>266 965</u>		35	8N	3W
3. <u>I</u>	AMC <u>266 966</u>		35	8N	3W
4. <u>TARLE</u>	AMC <u>268 020</u>		35	8N	3W
5. <u>8</u>	AMC <u>268 021</u>		35	8N	3W
6. <u>8</u>	AMC <u>268 022</u>		35	8N	3W
7. <u>8</u>	AMC <u>277 387</u>		35	8N	3W
8. <u>DONKEY</u>	AMC <u>277 388</u>		35	8N	3W
9.	AMC				
10.	AMC				
11.	AMC				
12.	AMC				
13.	AMC				
14.	AMC				
15.	AMC				
16.	AMC				
17.	AMC				
18.	AMC				
19.	AMC				
20.	AMC				
21.	AMC				
22.	AMC				
23.	AMC				
24.	AMC				
25.	AMC				
26.	AMC				
27.	AMC				
28.	AMC				
29.	AMC				
30.	AMC				

SECT  
35

FILE WITH: BUREAU OF LAND MANAGEMENT, 222 NORTH CENTRAL AVENUE, PHOENIX, ARIZONA 85004-2203 and the respective county recorder, ON OR BEFORE DECEMBER 30th (NOT THE 31st). BLM requires a \$5.00 nonrefundable service charge for each mining claim, mill site or tunnel site.

This form is for the purpose of complying with the laws of the United States Department of the Interior, Bureau of Land Management and the State of Arizona pertaining to assessment work and/or notice of intention to hold. 30 USC 28, 43 CFR 3833.2, ARS 27-208. Subject to Paperwork Reduction Act and Privacy Act statements available at the BLM AZ State Office. This form is not copyrighted. It may be reproduced without restriction.

For BLM Use Only

PHOENIX, ARIZONA  
22 NOV 30 A 10:22  
RECEIVED  
BLM AZ STATE OFFICE



Return Document to:

For BLM Use Only

AZ-3850-1 (July 1992)

KELLY R BROWN  
10502 W CHERRY TREE  
501 CITY AZ 85373  
Telephone # 623 972 0057

1 claim
5.00
5.00 Total
KC



## AFFIDAVIT OF PERFORMANCE OF ANNUAL WORK.

Also fill in ITEMS 1 through 9 and the reverse side of this document.



## NOTICE OF INTENTION TO HOLD

I intend to hold the claim(s)/site(s) listed on the reverse side of this document for the calendar year 19\_\_.  
Also fill in ITEMS 1 through 4 and ITEM 9.

NOTICES OF INTENTION TO HOLD ARE FOR MILLSITES AND TUNNEL SITES OR FOR MINING CLAIMS WHEN ASSESSMENT WORK HAS NOT BEEN DONE, REGARDLESS OF WHETHER THE ANNUAL ASSESSMENT HAS BEEN SUSPENDED, DEFERRED, OR NOT YET ACCRUED. THE FILING OF A NOTICE OF INTENTION TO HOLD SHALL NOT RELIEVE THE OWNER OF COMPLYING WITH FEDERAL AND STATE LAWS PERTAINING TO THE PERFORMANCE OF ANNUAL ASSESSMENT WORK. NOTICES OF INTENTION TO HOLD FOR MILL SITES OR TUNNEL SITES NEED NOT BE COUNTY RECORDED. FOR MINING CLAIMS THE FORM FILED WITH THE BLM MUST BE IDENTICAL TO THE ONE THAT WAS OR WILL BE FILED WITH THE COUNTY.

Evidence of Annual Assessment Work or a Notice of Intention to Hold must be filed each calendar year following the calendar year in which the claim/site was located.

ALL CLAIMS LISTED ON A SINGLE AFFIDAVIT MUST BE CONTIGUOUS.

1. State of Arizona, County of MARICOPA ss:

2. I, (Name) DAVID R KINZENBAW

3. Reside at (Address) 400 W DRELLA

City PHX County MARICOPA State AZ Zip 85027

being duly sworn, deposes and says that he/she is a citizen of the United States, more than eighteen years of age, that all of the facts set forth in this affidavit/notice, subject to the provisions and penalties of 18 USC 1001 pertaining to the filing of false, fictitious, or fraudulent statements with the United States, are true and correct according to the best of my knowledge, information and belief.

4. Owner's Name and Address (If not shown in items 1-3 above) CHECK HERE IF THIS IS A CHANGE OF ADDRESS ☐

5. That I am personally acquainted with the mining claims(s). The work and improvements were made by and at the expense of the owner(s) of said claim(s). Said contiguous group of claims, listed on the reverse side of this document, are situated in the PIKE PEAK Mining District, MARICOPA County, Arizona.

6. That between the dates starting at 12 o'clock noon on September 1, 192000 And ending at 12 o'clock noon on September 1, 2001 at least \$ 300 Dollars worth of work and improvements were done and performed upon said claim(s) or upon one or more of a contiguous group of claims for the benefit of all, or wholly or partly outside of a contiguous group of claims for the benefit of all, not including the location work.

7. That the following persons were employed to perform the work and improvements described herein: DAVID R KINZENBAW

8. That the work and improvements performed were: CLEAN ROADS


9. Dated: 11/29/01, Signature: David R Kinzenbaw

SUBSCRIBED AND SWORN TO before me, a Notary Public, this 29th day of November, 192000

by David Kinzenbaw

Notary Public Stacie R. Mellen

MY COMMISSION EXPIRES July 19, 2005



ENTERED IN COMPUTER  
R2 12/6/2001

If the claims/sites have consecutive BLM#s and are in the same Township, Range and Section(s), they may be listed as follows:

SAMPLE 1 - 10                      A MC 19640 - 49                      DKT/Pg 1025/1-10                      4N      20W      36  
RECORDING #9106173-82.

		Dkt/Pg or Recording # Of ORIGINAL LOCATION		TWN	RNG	SEC(S)
CLAIM/SITE NAME	SERIAL NUMBER	NOTICE		SHP		
1. <u>RED ROOSTER</u>	<u>AMC 353844</u>			<u>77</u>	<u>310</u>	<u>21</u>
2. _____	AMC _____			_____	_____	_____
3. _____	AMC _____			_____	_____	_____
4. _____	AMC _____			_____	_____	_____
5. _____	AMC _____			_____	_____	_____
6. _____	AMC _____			_____	_____	_____
7. _____	AMC _____			_____	_____	_____
8. _____	AMC _____			_____	_____	_____
9. _____	AMC _____			_____	_____	_____
10. _____	AMC _____			_____	_____	_____
11. _____	AMC _____			_____	_____	_____
12. _____	AMC _____			_____	_____	_____
13. _____	AMC _____			_____	_____	_____
14. _____	AMC _____			_____	_____	_____
15. _____	AMC _____			_____	_____	_____
16. _____	AMC _____			_____	_____	_____
17. _____	AMC _____			_____	_____	_____
18. _____	AMC _____			_____	_____	_____
19. _____	AMC _____			_____	_____	_____
20. _____	AMC _____			_____	_____	_____
21. _____	AMC _____			_____	_____	_____
22. _____	AMC _____			_____	_____	_____
23. _____	AMC _____			_____	_____	_____
24. _____	AMC _____			_____	_____	_____
25. _____	AMC _____			_____	_____	_____
26. _____	AMC _____			_____	_____	_____
27. _____	AMC _____			_____	_____	_____
28. _____	AMC _____			_____	_____	_____
29. _____	AMC _____			_____	_____	_____
30. _____	AMC _____			_____	_____	_____

FILE WITH: BUREAU OF LAND MANAGEMENT, 222 NORTH CENTRAL AVENUE, PHOENIX, ARIZONA 85004-2203 and the respective county recorder, ON OR BEFORE DECEMBER 30th (NOT THE 31st). BLM requires a \$5.00 nonrefundable service charge for each mining claim, mill site or tunnel site.

This form is for the purpose of complying with the laws of the United States Department of the Interior, Bureau of Land Management and the State of Arizona pertaining to assessment work and/or notice of intention to hold. 30 USC 28, 43 CFR 3833.2, ARS 27-208. Subject to Paperwork Reduction Act and Privacy Act statements available at the BLM AZ State Office. This form is not copyrighted. It may be reproduced without restriction.

For BLM Use Only

PHOENIX, ARIZONA  
2001 NOV 30 A 10: 22  
RECEIVED  
BLM AZ STATE OFFICE

Return Document to:

For BLM Use Only

AZ-3850-1 (July 1992)

KELLY R BROWN  
10502 CHERRY TREE LN  
Sun City AZ  
85375

6 claims
\$5.00 ea
30.00 total
K

Telephone # (623) 972 0057

☒ AFFIDAVIT OF PERFORMANCE OF ANNUAL WORK

Also fill in ITEMS 1 through 9 and the reverse side of this document.

CHECK  
ONE

☐ NOTICE OF INTENTION TO HOLD

I intend to hold the claim(s) /site(s) listed on the reverse side of this document for the calendar year 19\_\_\_\_. Also fill in ITEMS 1 through 4 and ITEM 9.

NOTICES OF INTENTION TO HOLD ARE FOR MILL SITES AND TUNNEL SITES OR FOR MINING CLAIMS WHEN ASSESSMENT WORK HAS NOT BEEN DONE, REGARDLESS OF WHETHER THE ANNUAL ASSESSMENT HAS BEEN SUSPENDED, DEFERRED, OR NOT YET ACCRUED. THE FILING OF A NOTICE OF INTENTION TO HOLD SHALL NOT RELIEVE THE OWNER OF COMPLYING WITH FEDERAL AND STATE LAWS PERTAINING TO THE PERFORMANCE OF ANNUAL ASSESSMENT WORK. NOTICES OF INTENTION TO HOLD FOR MILL SITES OR TUNNEL SITES NEED NOT BE COUNTY RECORDED. FOR MINING CLAIMS THE FORM FILED WITH BLM MUST BE IDENTICAL TO THE ONE THAT WAS OR WILL BE FILED WITH THE COUNTY.

Evidence of Annual Assessment Work or a Notice of Intention to Hold must be filed each calendar year following the calendar year in which the Claim/site was located.

ALL CLAIMS LISTED ON A SINGLE AFFIDAVIT MUST BE CONTIGUOUS.

1. State of Arizona, County of MARICOPA ss:

2. I, (Name) DAVID R KENZENBAW

3. Reside at (Address) 4001 W DAHLIA

City PHOENIX, County MARICOPA, State AZ, Zip 85029

being duly sworn, deposes and says that he/she is a citizen of the United States, more than eighteen years of age, that all of the facts set forth in this affidavit/notice, subject to the provisions and penalties of 18 USC 1001 pertaining to the filing of false, fictitious, or fraudulent statements with the United States, are true and correct according to the best of my knowledge, information and belief.

4. Owner's Name and Address (If not shown in items 1-3 above) CHECK HERE IF THIS IS A CHANGE OF ADDRESS ☐

5. That I am personally acquainted with the mining claim(s). The work and improvements were made by and at the expense of the owner(s) of said claim(s). Said contiguous group of claims, listed on the reverse side of this document, are situated in the PIKE PEAK Mining District, MARICOPA County, Arizona

6. That between the dates starting at 12 o'clock noon on September 1, 1920 and ending at 12 o'clock noon on September 1, 2000 at least \$ 600 dollars worth of work and improvements were done and performed upon said claim(s) or upon one or more of a contiguous group of claims for the benefit of all, or wholly or partly outside of a contiguous group of claims for the benefit of all, not including the location work.

7. That the following persons were employed to perform the work and improvements described herein: DAVID R KENZENBAW

8. That the work and improvements performed were: ROAD WORK


TEST HOLE WHERE DWG TESTED SAMPLES

9. Dated 11/29/01, Signature David R Kenzenbaw  
SUBSCRIBED AND SWORN TO before me, a Notary Public, this 29th day of November, 192000

by David Kenzenbaw  
Notary Public Stacie P. Mellen  
MY COMMISSION EXPIRES July 19, 2005

For BLM Use Only

This form is for the purpose of complying with the laws of the United States Department of the Interior, Bureau of Land Management and the State of Arizona pertaining to assessment work and/or a notice of intention to hold. 43 CFR 3833.2, ARS 27-208. Subject to Paperwork Reduction Act and Privacy Act statements available at the BLM AZ State Office. The form is not copyrighted and may be reproduced without restriction.



ENTERED IN COMPUTER  
R2 12/6/2001

If the claims/sites have consecutive BLM #'s and are in the same Township, Range and Section(s) they may be listed as follows:

SAMPLE 1-10

A MC 19640-49

Dk/Pg # 1025/1-10 (or)

4N

20W 36

RECORDING # 9106173-82

CLAIM/SITE NAME	SERIAL NUMBER	Dk/Pg or Recording # of ORIGINAL LOCATION NOTICEI	TWN SHP	RNG	SEC(S)
1. CAT CLAW	A MC 354 046		7N	3W	21
2. CAT CLAW	A MC 354 047		7N	3W	21
3. CAT CLAW	A MC 355 277		7N	3W	21
4. CAT CLAW	A MC 355 354		7N	3W	21
5. CAT CLAW	A MC 355 375		7N	3W	21
6. CA CLAW	A MC 355 376		7N	3W	21
7.	A MC				
8.	A MC				
9.	A MC				
10.	A MC				
11.	A MC				
12.	A MC				
13.	A MC				
14.	A MC				
15.	A MC				
16.	A MC				
17.	A MC				
18.	A MC				
19.	A MC				
20.	A MC				
21.	A MC				
22.	A MC				
23.	A MC				
24.	A MC				
25.	A MC				
26.	A MC				
27.	A MC				
28.	A MC				
29.	A MC				
30.	A MC				

FILE WITH: BUREAU OF LAND MANAGEMENT, 222 NORTH CENTRAL AVENUE,  
PHOENIX, AZ 85004-2203 and the respective county recorder, ON OR BEFORE  
DECEMBER 30th (NOT THE 31st), BLM REQUIRES A \$5.00 NONREFUNDABLE  
SERVICE CHARGE FOR EACH MINING CLAIM, MILL SITE OR TUNNEL SITE,  
ANNUAL FILLINGS THAT ARE NOT ACCOMPANIED BY PROPER SERVICE  
CHARGES WILL BE RETURNED WITHOUT FURTHER ACTION BY BLM.



Return Document to:

For BLM Use Only

AZ-3850-1 (July 1992)

KELLY R BROWN  
10502 CHERRY TREE LN  
SUN CITY AZ  
85373  
Telephone # (623) 972 0057

1 Claim
5.00
5.00 Total
RC

☒ **AFFIDAVIT OF PERFORMANCE OF ANNUAL WORK.**

Also fill in ITEMS 1 through 9 and the reverse side of this document.

☐ **NOTICE OF INTENTION TO HOLD**

I intend to hold the claim(s)/site(s) listed on the reverse side of this document for the calendar year 19\_\_.  
Also fill in ITEMS 1 through 4 and ITEM 9.

NOTICES OF INTENTION TO HOLD ARE FOR MILLSITES AND TUNNEL SITES OR FOR MINING CLAIMS WHEN ASSESSMENT WORK HAS NOT BEEN DONE, REGARDLESS OF WHETHER THE ANNUAL ASSESSMENT HAS BEEN SUSPENDED, DEFERRED, OR NOT YET ACCRUED. THE FILING OF A NOTICE OF INTENTION TO HOLD SHALL NOT RELIEVE THE OWNER OF COMPLYING WITH FEDERAL AND STATE LAWS PERTAINING TO THE PERFORMANCE OF ANNUAL ASSESSMENT WORK. NOTICES OF INTENTION TO HOLD FOR MILL SITES OR TUNNEL SITES NEED NOT BE COUNTY RECORDED. FOR MINING CLAIMS THE FORM FILED WITH THE BLM MUST BE IDENTICAL TO THE ONE THAT WAS OR WILL BE FILED WITH THE COUNTY.

Evidence of Annual Assessment Work or a Notice of Intention to Hold must be filed each calendar year following the calendar year in which the claim/site was located.

**ALL CLAIMS LISTED ON A SINGLE AFFIDAVIT MUST BE CONTIGUOUS.**

1. State of Arizona, County of YAVAPAI ss:  
2. I, (Name) DAVID R KENZENBAW  
3. Reside at (Address) 4001 W DALLAS  
City PAI, County MARICOPA, State AZ, Zip 85029

being duly sworn, deposes and says that he/she is a citizen of the United States, more than eighteen years of age, that all of the facts set forth in this affidavit/notice, subject to the provisions and penalties of 18 USC 1001 pertaining to the filing of false, fictitious, or fraudulent statements with the United States, are true and correct according to the best of my knowledge, information and belief.

4. Owner's Name and Address (If not shown in items 1-3 above) CHECK HERE IF THIS IS A CHANGE OF ADDRESS ☐

5. That I am personally acquainted with the mining claims(s). The work and improvements were made by and at the expense of the owner(s) of said claim(s). Said contiguous group of claims, listed on the reverse side of this document, are situated in the BLUE TANK Mining District, YAVAPAI County, Arizona.

6. That between the dates starting at 12 o'clock noon on September 19 2000 And ending at 12 o'clock noon on September 1, 2001 at least \$ 200 Dollars worth of work and improvements were done and performed upon said claim(s) or upon one or more of a contiguous group of claims for the benefit of all, or wholly or partly outside of a contiguous group of claims for the benefit of all, not including the location work.


7. That the following persons were employed to perform the work and improvements described herein: DAVID KENZENBAW

8. That the work and improvements performed were: CK ROAD REPAIR TEST ORE

9. Dated: 11/29/01, Signature: David R Kenzenbaw  
SUBSCRIBED AND SWORN TO before me, a Notary Public, this 29th day of November, 19 2001  
by David Kenzenbaw  
Notary Public Stacie R. Mellen  
MY COMMISSION EXPIRES July 19, 2005

ENTERED IN COMPUTER

RE 12/6/2001



If the claims/sites have consecutive BLM#s and are in the same Township, Range and Section(s), they may be listed as follows:

SAMPLE 1 - 10	A MC 19640 - 49	DKT/Pg 1025/1-10	4N	20W	36
		RECORDING #9106173-82.			
CLAIM/SITE NAME	SERIAL NUMBER	Dkt/Pg or Recording # Of ORIGINAL LOCATION NOTICE	TWN SHP	RNG	SEC(S)
1. <u>HOG</u>	AMC <u>353269</u>	<u>123-00</u>	<u>37</u>	<u>3W</u>	<u>36</u>
2. _____	AMC _____	_____	_____	_____	_____
3. _____	AMC _____	_____	_____	_____	_____
4. _____	AMC _____	_____	_____	_____	_____
5. _____	AMC _____	_____	_____	_____	_____
6. _____	AMC _____	_____	_____	_____	_____
7. _____	AMC _____	_____	_____	_____	_____
8. _____	AMC _____	_____	_____	_____	_____
9. _____	AMC _____	_____	_____	_____	_____
10. _____	AMC _____	_____	_____	_____	_____
11. _____	AMC _____	_____	_____	_____	_____
12. _____	AMC _____	_____	_____	_____	_____
13. _____	AMC _____	_____	_____	_____	_____
14. _____	AMC _____	_____	_____	_____	_____
15. _____	AMC _____	_____	_____	_____	_____
16. _____	AMC _____	_____	_____	_____	_____
17. _____	AMC _____	_____	_____	_____	_____
18. _____	AMC _____	_____	_____	_____	_____
19. _____	AMC _____	_____	_____	_____	_____
20. _____	AMC _____	_____	_____	_____	_____
21. _____	AMC _____	_____	_____	_____	_____
22. _____	AMC _____	_____	_____	_____	_____
23. _____	AMC _____	_____	_____	_____	_____
24. _____	AMC _____	_____	_____	_____	_____
25. _____	AMC _____	_____	_____	_____	_____
26. _____	AMC _____	_____	_____	_____	_____
27. _____	AMC _____	_____	_____	_____	_____
28. _____	AMC _____	_____	_____	_____	_____
29. _____	AMC _____	_____	_____	_____	_____
30. _____	AMC _____	_____	_____	_____	_____

FILE WITH: BUREAU OF LAND MANAGEMENT, 222 NORTH CENTRAL AVENUE, PHOENIX, ARIZONA 85004-2203 and the respective county recorder, ON OR BEFORE DECEMBER 30th (NOT THE 31st). BLM requires a \$5.00 nonrefundable service charge for each mining claim, mill site or tunnel site.

This form is for the purpose of complying with the laws of the United States Department of the Interior, Bureau of Land Management and the State of Arizona pertaining to assessment work and/or notice of intention to hold. 30 USC 28, 43 CFR 3833.2, ARS 27-208. Subject to Paperwork Reduction Act and Privacy Act statements available at the BLM AZ State Office. This form is not copyrighted. It may be reproduced without restriction.

For BLM Use Only

PHOENIX, ARIZONA

22 NOV 30 A 10:22

RECEIVED  
BLM AZ STATE OFFICE

Return Document to:

For BLM Use Only

AZ-3850-1 (July 1992)

KELLY R. BROWN  
10502 CHERRY TREE LN  
SUN CITY AZ 85373  
Telephone # (602) 972 0057

<u>3 claims</u>
<u>5.00</u>
<u>75.00</u> <u>total</u>
<u>KC</u>

☒ **AFFIDAVIT OF PERFORMANCE OF ANNUAL WORK.**

Also fill in ITEMS 1 through 9 and the reverse side of this document.

☐ **NOTICE OF INTENTION TO HOLD**

I intend to hold the claims(s)/site(s) listed on the reverse side of this document for the calendar year 19\_\_.  
Also fill in ITEMS 1 through 4 and ITEM 9.

NOTICES OF INTENTION TO HOLD ARE FOR MILLSITES AND TUNNEL SITES OR FOR MINING CLAIMS WHEN ASSESSMENT WORK HAS NOT BEEN DONE, REGARDLESS OF WHETHER THE ANNUAL ASSESSMENT HAS BEEN SUSPENDED, DEFERRED, OR NOT YET ACCRUED. THE FILING OF A NOTICE OF INTENTION TO HOLD SHALL NOT RELIEVE THE OWNER OF COMPLYING WITH FEDERAL AND STATE LAWS PERTAINING TO THE PERFORMANCE OF ANNUAL ASSESSMENT WORK. NOTICES OF INTENTION TO HOLD FOR MILL SITES OR TUNNEL SITES NEED NOT BE COUNTY RECORDED. FOR MINING CLAIMS THE FORM FILED WITH THE BLM MUST BE IDENTICAL TO THE ONE THAT WAS OR WILL BE FILED WITH THE COUNTY.

Evidence of Annual Assessment Work or a Notice of Intention to Hold must be filed each calendar year following the calendar year in which the claim/site was located.

**ALL CLAIMS LISTED ON A SINGLE AFFIDAVIT MUST BE CONTIGUOUS.**

1. State of Arizona, County of YAVAPIA ss:  
2. I, (Name) DAVID R KINZENBAW  
3. Reside at (Address) 4401 W DAHLIA  
City PHX, County MARICOPA, State AZ, Zip 85029

being duly sworn, deposes and says that he/she is a citizen of the United States, more than eighteen years of age, that all of the facts set forth in this affidavit/notice, subject to the provisions and penalties of 18 USC 1001 pertaining to the filing of false, fictitious, or fraudulent statements with the United States, are true and correct according to the best of my knowledge, information and belief.

4. Owner's Name and Address (If not shown in items 1-3 above) CHECK HERE IF THIS IS A CHANGE OF ADDRESS ☐

5. That I am personally acquainted with the mining claims(s). The work and improvements were made by and at the expense of the owner(s) of said claim(s). Said contiguous group of claims, listed on the reverse side of this document, are situated in the BLUE TANK Mining District, YAVAPIA County, Arizona.

6. That between the dates starting at 12 o'clock noon on September 19 2001 And ending at 12 o'clock noon on September 1, 2001 at least \$ 600 Dollars worth of work and improvements were done and performed upon said claim(s) or upon one or more of a contiguous group of claims for the benefit of all, or wholly or partly outside of a contiguous group of claims for the benefit of all, not including the location work.

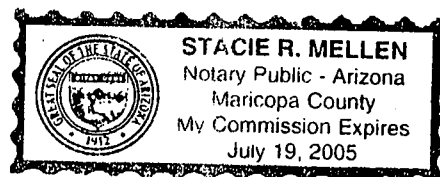
7. That the following persons were employed to perform the work and improvements described herein: DAVID KINZENBAW  
CALEB COMPTON

8. That the work and improvements performed were: GRADE ROAD'S TEST BOOK'S

9. Dated: 11/29/01, Signature: David R Kinzenbaw  
SUBSCRIBED AND SWORN TO before me, a Notary Public, this 29th day of November, 2001  
by David Kinzenbaw  
Notary Public Stacie R. Mellen  
MY COMMISSION EXPIRES July 19, 2005

ENTERED IN COMPUTER

RE 12/6/2001



If the claims/sites have consecutive BLM#s and are in the same Township, Range and Section(s), they may be listed as follows:

SAMPLE 1 - 10                      A MC 19640 - 49                      DKT/Pg 1025/1-10                      4N      20W      36  
RECORDING #9106173-82.

		Dkt/Pg or Recording # OF ORIGINAL LOCATION		TWN	RNG	SEC(S)
CLAIM/SITE NAME	SERIAL NUMBER	NOTICE		SHR		
1. <u>SELECT</u>	AMC <u>351675</u>			<u>7N</u>	<u>3W</u>	<u>10</u>
2. <u>SELECT</u>	AMC <u>351676</u>			<u>7N</u>	<u>3W</u>	<u>10</u>
3. <u>SELECT</u>	AMC <u>351677</u>			<u>7N</u>	<u>3W</u>	<u>10</u>
4. _____	AMC _____			_____	_____	_____
5. _____	AMC _____			_____	_____	_____
6. _____	AMC _____			_____	_____	_____
7. _____	AMC _____			_____	_____	_____
8. _____	AMC _____			_____	_____	_____
9. _____	AMC _____			_____	_____	_____
10. _____	AMC _____			_____	_____	_____
11. _____	AMC _____			_____	_____	_____
12. _____	AMC _____			_____	_____	_____
13. _____	AMC _____			_____	_____	_____
14. _____	AMC _____			_____	_____	_____
15. _____	AMC _____			_____	_____	_____
16. _____	AMC _____			_____	_____	_____
17. _____	AMC _____			_____	_____	_____
18. _____	AMC _____			_____	_____	_____
19. _____	AMC _____			_____	_____	_____
20. _____	AMC _____			_____	_____	_____
21. _____	AMC _____			_____	_____	_____
22. _____	AMC _____			_____	_____	_____
23. _____	AMC _____			_____	_____	_____
24. _____	AMC _____			_____	_____	_____
25. _____	AMC _____			_____	_____	_____
26. _____	AMC _____			_____	_____	_____
27. _____	AMC _____			_____	_____	_____
28. _____	AMC _____			_____	_____	_____
29. _____	AMC _____			_____	_____	_____
30. _____	AMC _____			_____	_____	_____

FILE WITH: BUREAU OF LAND MANAGEMENT, 222 NORTH CENTRAL AVENUE, PHOENIX, ARIZONA 85004-2203 and the respective county recorder, ON OR BEFORE DECEMBER 30th (NOT THE 31st). BLM requires a \$5.00 nonrefundable service charge for each mining claim, mill site or tunnel site.

This form is for the purpose of complying with the laws of the United States Department of the Interior, Bureau of Land Management and the State of Arizona pertaining to assessment work and/or notice of intention to hold. 30 USC 28, 43 CFR 3833.2, ARS 27-208. Subject to Paperwork Reduction Act and Privacy Act statements available at the BLM AZ State Office. This form is not copyrighted. It may be reproduced without restriction.

For BLM Use Only

PHOENIX, ARIZONA  
2001 NOV 30 A 10:22  
RECEIVED  
BLM AZ STATE OFFICE



**United States Department of the Interior**  
**Bureau of Land Management**  
BUSINESS & SUPPORT SVCS DIV  
222 N CENTRAL AVE  
PHOENIX, AZ 85004 -2203  
Phone: (602) 417-9200

Receipt

No:

416273

Transaction #: 436351

Date of Transaction: 11/30/2001

CUSTOMER: KELLY R BROWN  
10502 CHERRY TREE LN.  
SUN CITY, AZ 85373

LINE #	QTY	COMMODITY / SUBJECT / ACTION / PRODUCT	REMARKS	UNIT PRICE	TOTAL
1	1.00	LOCATABLE MINERALS / MINING CLAIMS-NOT NEW-UNADJUD, ONE AUTH NO. ONLY / MINING CLAIM MONEY RECEIVED (455)	POL 2001 (23)	- n/a -	\$115.00
TOTAL:					\$115.00

## PAYMENT INFORMATION

1	AMOUNT:	\$115.00	POSTMARKED:	N/A
	TYPE:	CREDIT CARD	RECEIVED:	11/30/2001
	NAME:	BROWN, KELLY R 10502 CHERRY TREE LN. SUN CITY AZ 85373		
	CARD NO:	XXXXXXXXXXXX2786	AUTH CODE:	030881
	NAME ON CARD:	BROWN/KELLY R		
	EXPIRES:	05/31/2002		
	SIGNATURE:			

## REMARKS

## CASE SERIAL NUMBER INFORMATION

TRNS #	LINE #	CASES
436351	1	AMC351675/\$115.00

This receipt was generated by the automated BLM Collections and Billings System and is a paper representation of a portion of the official electronic record contained therein.

(September 1996)

DEPARTMENT OF THE INTERIOR  
BUREAU OF LAND MANAGEMENT

102  
FORM APPROVED  
OMB NO. 1004-0114  
Expires September 30, 1999

MAINTENANCE FEE PAYMENT WAIVER CERTIFICATION

353269

This small miner waiver is filed to hold the claims/sites listed below for the assessment year beginning at noon on the first September 1 following the official filing of this form with BLM.

The undersigned owner(s) of the mining claims/sites listed below hereby certify under penalty of 18 U.S.C. 1001 and 43 U.S.C. 1212 that:

I/We control, or will control, ten or fewer mining claims/sites located and maintained on Federal land in the United States of America on the August 31 that is one day before the beginning of the assessment year indicated in line one above.

I/We have/will performed/perform assessment work upon the claims listed below for the current assessment year as of the August 31 indicated in line three above. This work meets the requirements of the General Mining Law of 1872, as amended; the Act of August 10, 1993; and the regulations at 43 CFR 3833 and 3850. Such work will be described on our affidavit of labor. Listing a site on this form constitutes a filing of a Notice of Intention to Hold for that site. I enclose a \$5.00 per site service charge (recording fee) for each site listed.

☐ Please check this box if the following statement applies to you.

I/We relinquish my/our claims and/or sites not listed below.

The mining claims and sites for which the above waiver from payment of the maintenance fees is made are:

871 3 W	CLAIM NAME	SEC 36	BLM RECORDATION SERIAL NUMBER
1.	HOG		353269
2.			
3.			
4.			
5.			
6.			
7.			
8.			
9.			
10.		JULY 19 2001	

All owner(s) of the above mining claims and sites are filing for this waiver.

I/We understand and acknowledge that pursuant to 43 U.S.C. 1212 and 18 U.S.C. 1001, the filing of a false, fictitious, or fraudulent document with the Bureau of Land Management may result in a fine of up to \$10,000, a prison term not to exceed five years, or both.

DAVID R. KENZERBAW  
(Owner's Name - Please Print)

  
(Owner's Signature)

4001 W. DAHLIA  
(Street or P.O. Box)

PHX AZ 85029  
(City) (State) (Zip Code)

(Owner's Name - Please Print)

(Owner's Signature)

(Street or P.O. Box)

(City) (State) (Zip Code)

(Owner's Name - Please Print)

(Owner's Signature)

(Street or P.O. Box)

(City) (State) (Zip Code)

(Owner's Name - Please Print)

(Owner's Signature)

(Street or P.O. Box)

(City) (State) (Zip Code)

RECEIVED IN COMPUTER

Malyde 7/23/01



(Owner's Name - Please Print)	(Owner's Signature)		
(Street or P.O. Box)	(City)	(State)	(Zip Code)
(Owner's Name - Please Print)	(Owner's Signature)		
(Street or P.O. Box)	(City)	(State)	(Zip Code)
(Owner's Name - Please Print)	(Owner's Signature)		
(Street or P.O. Box)	(City)	(State)	(Zip Code)
(Owner's Name - Please Print)	(Owner's Signature)		
(Street or P.O. Box)	(City)	(State)	(Zip Code)

### INSTRUCTIONS

1. This certification of waiver from payment of maintenance fees is made under the regulations at 43 CFR 3833 and 3850.
2. This waiver **must** be filed in advance of the assessment year for which a waiver is sought, but in no event be filed later than the August 31st preceding the assessment year for which the waiver is sought.
3. You **must** still record your affidavit of assessment work for claims listed and/or Notices of Intention to Hold for any sites listed with the BLM by each December 30th, and the local recording office under State law, as in the past.
4. A \$5.00 service charge (recording fee) is required for all sites listed, otherwise a separate notice of intent to hold **must** be filed by December 30.
5. This waiver **must** be filed in the BLM State Office where the mining claims are recorded.
6. If the claims and sites are located in more than one State, a separate waiver form **must** be filed in each State in which they are held. The total number of claims and sites listed on separate waiver forms cannot exceed ten.
7. All claim names and Bureau of Land Management (BLM) serial numbers **must** be listed for all mining claims and sites for which a waiver is sought.
8. All owners and their addresses **must** be listed.
9. This waiver form **must** be signed by all of the owners or their designated agent. If an agent is designated, a statement appointing the agent, signed by all of the owners, **must** be submitted with this certification, if a designation of agent is not currently on file with the BLM State office where your claims and sites are recorded.
10. Mining claims and sites held by a husband and wife, either jointly or individually, or their children under the age of discretion, shall be counted towards the 10 claim limit. Mining claims and sites held in co-ownership, or by an association of locators, by a partnership, or by a corporation shall be counted towards the 10 claim limit for claimants that have an interest in these entities.
11. Failure to pay the maintenance fee or meet the requirements for waiver from payment of the maintenance fee by any August 31st deadline for the following assessment year shall cause the mining claims and sites to be declared null and void.

### NOTICE/BURDEN HOURS STATEMENT

The Privacy Act of 1974 and the regulation in 43 CFR 2.48(d) provide that you be furnished the following information in connection with the information required by this certification of exemption from rental fees form.

**AUTHORITY:** 30 U.S.C. 28-28k; 43 U.S.C. 1201, 1740, and 1744; 43 CFR 3833 and 3850.

**PRINCIPLE PURPOSE:** This information is to be used to verify that the owner(s) of a mining claim has complied with the Act of August 10, 1993 (107 Stat. 312), and is entitled to perform assessment work in lieu of paying the maintenance fee for the mining claims listed on this form.

**ROUTINE USE:** (1) Adjudication of the claimant(s) certification of waiver from paying the maintenance fee otherwise required by the Act of August 10, 1993 (107 Stat. 312). (2) Disclosure may be made to appropriate Federal agencies when location is made within the agency's geographic area of responsibility. (3) Information from the record and/or the record will be transferred to the appropriate Federal, State, or local agency, or a member of the public in response to a specific request for pertinent information. (4) Information may also be provided to the Department of Justice or in a proceeding before a court or adjudicative body; or to Federal, State, local or foreign agencies when needed for enforcement of civil or criminal codes or applicable regulations concerning title rights upon the public land.

**EFFECT OF NOT PROVIDING INFORMATION:** Disclosure of this information is required by the Act of August 10, 1993 (107 Stat. 312) and 43 CFR 3833 for those owner(s) wishing to take the small miners waiver allowed under 43 CFR 3833 and 3850. Failure to supply the information required in this form to support the owner(s) certification of waiver from payment of the otherwise required maintenance fees will result in the waiver being disallowed and the mining claims declared null and void by the Bureau of Land Management (BLM).

The Paperwork Reduction Act of 1980 (44 U.S.C. 3501, et seq.) requires us to tell you that:

This information is being collected to allow the BLM to determine if you qualify for a waiver from the payment of \$100 per mining claim maintenance fee established by the Act of August 10, 1993 (107 Stat. 312) and the implementing regulations at 43 CFR 3833 and 3850. A response to this request is required in accordance with the statute (107 Stat. 312) to retain your benefit.

Public reporting burden for this form is estimated to average 8 minutes per response, including time to review instructions, gathering and maintaining data, and completing and reviewing the form. Direct comments regarding this burden estimate, or any other aspect of this form, to the Department of the Interior, Bureau of Land Management, Information Collection Clearance Officer (DW-101) Denver Federal Center, Building 40, P.O. Box 25047, Denver, CO 80225-0047 and the Office of Management and Budget, Paperwork Reduction Project (1004-0114), Washington, D.C. 20503.

BLM would like you to know that you do not have to respond to this, or any other, Federal agency-sponsored information collection unless it displays a currently valid OMB control number.

2001 JUL 19 P 12:15  
FOR OFFICIAL USE ONLY  
RECEIVED  
B.L.M. AZ STATE OFFICE

Receipt #: 172703

Amount Received: 70. —

Date: 8-21-00

Transaction #: 185897

Lead #: 353844-266964-268020  
350492-351675-353269

AMC #	Code	\$\$\$\$\$
266964-266966	480	15. —
268020-268022		15. —
277387-277388		10. —
350492		5. —
351675-351677		15. —
353269		5. —
353844		5. —

AMC #	Code	\$\$\$\$\$

Total: 70. —

480---POL-----\$5

481---NOI-----\$5

482---Maint.---\$100

396---Trf.-----\$5

635---Amd.-----\$5

379---Refund

Entered: Ac 8-23-00  
Date

Verified: 8/23 OCT 04 2000  
Date

Sent to Accounts: OCT 04 2000  
Date

Earned by Accounts: \_\_\_\_\_  
Date



Return Document to:

For BLM Use Only

AZ-3850-1 (July 1992)

DAVID R KENZERBAW  
4001 W. JAHUA  
PHX AZ 85029

1 Claims
5.00
5.00 Total
KO

Telephone # (602) 942-6570



## AFFIDAVIT OF PERFORMANCE OF ANNUAL WORK.

Also fill in ITEMS 1 through 9 and the reverse side of this document.



## NOTICE OF INTENTION TO HOLD

I intend to hold the claims(s)/site(s) listed on the reverse side of this document for the calendar year 19\_\_.  
Also fill in ITEMS 1 through 4 and ITEM 9.

NOTICES OF INTENTION TO HOLD ARE FOR MILLSITES AND TUNNEL SITES OR FOR MINING CLAIMS WHEN ASSESSMENT WORK HAS NOT BEEN DONE, REGARDLESS OF WHETHER THE ANNUAL ASSESSMENT HAS BEEN SUSPENDED, DEFERRED, OR NOT YET ACCRUED. THE FILING OF A NOTICE OF INTENTION TO HOLD SHALL NOT RELIEVE THE OWNER OF COMPLYING WITH FEDERAL AND STATE LAWS PERTAINING TO THE PERFORMANCE OF ANNUAL ASSESSMENT WORK. NOTICES OF INTENTION TO HOLD FOR MILL SITES OR TUNNEL SITES NEED NOT BE COUNTY RECORDED. FOR MINING CLAIMS THE FORM FILED WITH THE BLM MUST BE IDENTICAL TO THE ONE THAT WAS OR WILL BE FILED WITH THE COUNTY.

Evidence of Annual Assessment Work or a Notice of Intention to Hold must be filed each calendar year following the calendar year in which the claim/site was located.

ALL CLAIMS LISTED ON A SINGLE AFFIDAVIT MUST BE CONTIGUOUS.

1. State of Arizona, County of YAVAPAI ss:  
2. I, (Name) DAVID R. KENZERBAW  
3. Reside at (Address) 4001 W. JAHUA  
City PHX, County MARICOPA, State AZ, Zip 85029

being duly sworn, deposes and says that he/she is a citizen of the United States, more than eighteen years of age, that all of the facts set forth in this affidavit/notice, subject to the provisions and penalties of 18 USC 1001 pertaining to the filing of false, fictitious, or fraudulent statements with the United States, are true and correct according to the best of my knowledge, information and belief.

4. Owner's Name and Address (If not shown in items 1-3 above) CHECK HERE IF THIS IS A CHANGE OF ADDRESS ☐

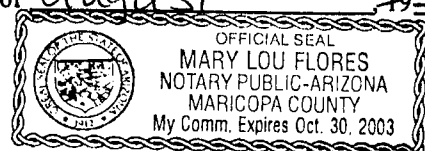
5. That I am personally acquainted with the mining claims(s). The work and improvements were made by and at the expense of the owner(s) of said claim(s). Said contiguous group of claims, listed on the reverse side of this document, are situated in the BLUE TANK Mining District, YAVAPAI County, Arizona.

6. That between the dates starting at 12 o'clock noon on September 1, 1999 And ending at 12 o'clock noon on September 1, 2000 at least \$ 100.00 Dollars worth of work and improvements were done and performed upon said claim(s) or upon one or more of a contiguous group of claims for the benefit of all, or wholly or partly outside of a contiguous group of claims for the benefit of all, not including the location work.

7. That the following persons were employed to perform the work and improvements described herein: DAVID KENZERBAW  
CALEB COMPTON

8. That the work and improvements performed were: ROAD WORK + IMPROVEMENTS

9. Dated: 8-21-00, Signature: David R. Kinzenbaw  
SUBSCRIBED AND SWORN TO before me, a Notary Public, this 21 day of August, 2000  
by David R. Kinzenbaw  
Notary Public Mary Lou Flores  
MY COMMISSION EXPIRES Oct 30, 2003



ENTERED IN COMPUTER

8-25-00

Oct 11 4 2000

If the claims/sites have consecutive BLM#s and are in the same Township, Range and Section(s), they may be listed as follows:

SAMPLE 1 - 10	A MC 19640 - 49	DKT/Pg 1025/1-10	4N	20W	36
		RECORDING #9106173-82.			
CLAIM/SITE NAME	SERIAL NUMBER	Dkt/Pg or Recording # Of ORIGINAL LOCATION NOTICE	TWN SHP	RNG	SEC(S)
1. <u>HOG</u>	AMC <u>353269</u>	<u>(1-23-00)</u>	<u>8N</u>	<u>20W</u>	<u>36</u>
2. _____	AMC _____	_____	_____	_____	_____
3. _____	AMC _____	_____	_____	_____	_____
4. _____	AMC _____	_____	_____	_____	_____
5. _____	AMC _____	_____	_____	_____	_____
6. _____	AMC _____	_____	_____	_____	_____
7. _____	AMC _____	_____	_____	_____	_____
8. _____	AMC _____	_____	_____	_____	_____
9. _____	AMC _____	_____	_____	_____	_____
10. _____	AMC _____	_____	_____	_____	_____
11. _____	AMC _____	_____	_____	_____	_____
12. _____	AMC _____	_____	_____	_____	_____
13. _____	AMC _____	_____	_____	_____	_____
14. _____	AMC _____	_____	_____	_____	_____
15. _____	AMC _____	_____	_____	_____	_____
16. _____	AMC _____	_____	_____	_____	_____
17. _____	AMC _____	_____	_____	_____	_____
18. _____	AMC _____	_____	_____	_____	_____
19. _____	AMC _____	_____	_____	_____	_____
20. _____	AMC _____	_____	_____	_____	_____
21. _____	AMC _____	_____	_____	_____	_____
22. _____	AMC _____	_____	_____	_____	_____
23. _____	AMC _____	_____	_____	_____	_____
24. _____	AMC _____	_____	_____	_____	_____
25. _____	AMC _____	_____	_____	_____	_____
26. _____	AMC _____	_____	_____	_____	_____
27. _____	AMC _____	_____	_____	_____	_____
28. _____	AMC _____	_____	_____	_____	_____
29. _____	AMC _____	_____	_____	_____	_____
30. _____	AMC _____	_____	_____	_____	_____

FILE WITH: BUREAU OF LAND MANAGEMENT, 222 NORTH CENTRAL AVENUE, PHOENIX, ARIZONA 85004-2203 and the respective county recorder, ON OR BEFORE DECEMBER 30th (NOT THE 31st). BLM requires a \$5.00 nonrefundable service charge for each mining claim, mill site or tunnel site.

This form is for the purpose of complying with the laws of the United States Department of the Interior, Bureau of Land Management and the State of Arizona pertaining to assessment work and/or notice of intention to hold. 30 USC 28, 43 CFR 3833.2, ARS 27-208. Subject to Paperwork Reduction Act and Privacy Act statements available at the BLM AZ State Office. This form is not copyrighted. It may be reproduced without restriction.

For BLM Use Only

PHOENIX, ARIZONA

2000 AUG 21 P 2:28

RECEIVED

BLM AZ STATE OFFICE

DAVID R. KENZENBAW  
4001 W. DALLAS  
PHX AZ 85029

1 CLAIM

5.00

5.00

TOTAL

KD

Telephone # (602) 942-6570

- ☐ AFFIDAVIT OF PERFORMANCE OF ANNUAL WORK.  
Also fill in ITEMS 1 through 9 and the reverse side of this document.
- ☒ NOTICE OF INTENTION TO HOLD  
I intend to hold the claims(s)/site(s) listed on the reverse side of this document for the calendar year 19\_\_.  
Also fill in ITEMS 1 through 4 and ITEM 9.

NOTICES OF INTENTION TO HOLD ARE FOR MILLSITES AND TUNNEL SITES OR FOR MINING CLAIMS WHEN ASSESSMENT WORK HAS NOT BEEN DONE, REGARDLESS OF WHETHER THE ANNUAL ASSESSMENT HAS BEEN SUSPENDED, DEFERRED, OR NOT YET ACCRUED. THE FILING OF A NOTICE OF INTENTION TO HOLD SHALL NOT RELIEVE THE OWNER OF COMPLYING WITH FEDERAL AND STATE LAWS PERTAINING TO THE PERFORMANCE OF ANNUAL ASSESSMENT WORK. NOTICES OF INTENTION TO HOLD FOR MILL SITES OR TUNNEL SITES NEED NOT BE COUNTY RECORDED. FOR MINING CLAIMS THE FORM FILED WITH THE BLM MUST BE IDENTICAL TO THE ONE THAT WAS OR WILL BE FILED WITH THE COUNTY.

Evidence of Annual Assessment Work or a Notice of Intention to Hold must be filed each calendar year following the calendar year in which the claim/site was located.

ALL CLAIMS LISTED ON A SINGLE AFFIDAVIT MUST BE CONTIGUOUS.

1. State of Arizona, County of MARICOPA ss:

2. I, (Name) DAVID R. KENZENBAW

3. Reside at (Address) 4001 W. DALLAS  
City PHX, County MARICOPA, State AZ, Zip 85029

being duly sworn, deposes and says that he/she is a citizen of the United States, more than eighteen years of age, that all of the facts set forth in this affidavit/notice, subject to the provisions and penalties of 18 USC 1001 pertaining to the filing of false, fictitious, or fraudulent statements with the United States, are true and correct according to the best of my knowledge, information and belief.

4. Owner's Name and Address (If not shown in items 1-3 above) CHECK HERE IF THIS IS A CHANGE OF ADDRESS

5. That I am personally acquainted with the mining claims(s). The work and improvements were made by and at the expense of the owner(s) of said claim(s). Said contiguous group of claims, listed on the reverse side of this document, are situated in the PIKE PEAK Mining District, MARICOPA County, Arizona.

6. That between the dates starting at 12 o'clock noon on September 1, 1999 And ending at 12 o'clock noon on September 1, 2000 at least \$ Dollars worth of work and improvements were done and performed upon said claim(s) or upon one or more of a contiguous group of claims for the benefit of all, or wholly or partly outside of a contiguous group of claims for the benefit of all, not including the location work.

7. That the following persons were employed to perform the work and improvements described herein:

8. That the work and improvements performed were: FIRST YEAR OF LOCATION NO WORK REQUIRED

9. Dated: 8-21-00 Signature: David R. Kenzenbaw

SUBSCRIBED AND SWORN TO before me, a Notary Public, this 2 day of August, 2000

by David R. Kenzenbaw

Notary Public Mary Lou Flores

MY COMMISSION EXPIRES



If the claims/sites have consecutive BLM#s and are in the same Township, Range and Section(s), they may be listed as follows:

SAMPLE 1 - 10		A MC 19640 - 49	DKT/Pg 1025/1-10 RECORDING #9106173-82.	4N	20W	36
CLAIM/SITE NAME		SERIAL NUMBER	Dkt/Pg or Recording # Of ORIGINAL LOCATION NOTICE	TWN SHP	RNG	SEC(S)
1.	RED ROOSTER	AMC 353844	2000-0495739	7N	34	21
2.		AMC				
3.		AMC				
4.		AMC				
5.		AMC				
6.		AMC				
7.		AMC				
8.		AMC				
9.		AMC				
10.		AMC				
11.		AMC				
12.		AMC				
13.		AMC				
14.		AMC				
15.		AMC				
16.		AMC				
17.		AMC				
18.		AMC				
19.		AMC				
20.		AMC				
21.		AMC				
22.		AMC				
23.		AMC				
24.		AMC				
25.		AMC				
26.		AMC				
27.		AMC				
28.		AMC				
29.		AMC				
30.		AMC				

FILE WITH: BUREAU OF LAND MANAGEMENT, 222 NORTH CENTRAL AVENUE, PHOENIX, ARIZONA 85004-2203 and the respective county recorder, ON OR BEFORE DECEMBER 30th (NOT THE 31st). BLM requires a \$5.00 nonrefundable service charge for each mining claim, mill site or tunnel site.

This form is for the purpose of complying with the laws of the United States Department of the Interior, Bureau of Land Management and the State of Arizona pertaining to assessment work and/or notice of intention to hold. 30 USC 28, 43 CFR 3833.2, ARS 27-208. Subject to Paperwork Reduction Act and Privacy Act statements available at the BLM AZ State Office. This form is not copyrighted. It may be reproduced without restriction.

For BLM Use Only

PHOENIX, ARIZONA  
2000 AUG 21 P 2 28  
BLM STATE OFFICE  
RECEIVED



Return Document to:

For BLM Use Only

AZ-3850-1 (July 1992)

DAVID R. KENZENBAW  
4001 W. DALLIA  
PHX AZ 85029

3 claim	
5.00 ea	
15.00	Total
	KC

Telephone # (602) 942-6570



## AFFIDAVIT OF PERFORMANCE OF ANNUAL WORK.

Also fill in ITEMS 1 through 9 and the reverse side of this document.



## NOTICE OF INTENTION TO HOLD

I intend to hold the claims(s)/site(s) listed on the reverse side of this document for the calendar year 19\_\_.

Also fill in ITEMS 1 through 4 and ITEM 9.

NOTICES OF INTENTION TO HOLD ARE FOR MILLSITES AND TUNNEL SITES OR FOR MINING CLAIMS WHEN ASSESSMENT WORK HAS NOT BEEN DONE, REGARDLESS OF WHETHER THE ANNUAL ASSESSMENT HAS BEEN SUSPENDED, DEFERRED, OR NOT YET ACCRUED. THE FILING OF A NOTICE OF INTENTION TO HOLD SHALL NOT RELIEVE THE OWNER OF COMPLYING WITH FEDERAL AND STATE LAWS PERTAINING TO THE PERFORMANCE OF ANNUAL ASSESSMENT WORK. NOTICES OF INTENTION TO HOLD FOR MILL SITES OR TUNNEL SITES NEED NOT BE COUNTY RECORDED. FOR MINING CLAIMS THE FORM FILED WITH THE BLM MUST BE IDENTICAL TO THE ONE THAT WAS OR WILL BE FILED WITH THE COUNTY.

Evidence of Annual Assessment Work or a Notice of Intention to Hold must be filed each calendar year following the calendar year in which the claim/site was located.

ALL CLAIMS LISTED ON A SINGLE AFFIDAVIT MUST BE CONTIGUOUS.

1. State of Arizona, County of YAVAPAI ss:

2. I, (Name) DAVID R. KENZENBAW

3. Reside at (Address) 4001 W. DALLIA  
City PHX, County MARICOPA, State AZ, Zip 85029

being duly sworn, deposes and says that he/she is a citizen of the United States, more than eighteen years of age, that all of the facts set forth in this affidavit/notice, subject to the provisions and penalties of 18 USC 1001 pertaining to the filing of false, fictitious, or fraudulent statements with the United States, are true and correct according to the best of my knowledge, information and belief.

4. Owner's Name and Address (If not shown in items 1-3 above) CHECK HERE IF THIS IS A CHANGE OF ADDRESS ☐

5. That I am personally acquainted with the mining claims(s). The work and improvements were made by and at the expense of the owner(s) of said claim(s). Said contiguous group of claims, listed on the reverse side of this document, are situated in the BLUE TANK Mining District, YAVAPAI County, Arizona.

6. That between the dates starting at 12 o'clock noon on September 1, 1999 And ending at 12 o'clock noon on September 1, 2000 at least \$ 700.00 Dollars worth of work and improvements were done and performed upon said claim(s) or upon one or more of a contiguous group of claims for the benefit of all, or wholly or partly outside of a contiguous group of claims for the benefit of all, not including the location work.

7. That the following persons were employed to perform the work and improvements described herein: DAVID KENZENBAW  
CALEB COMPTON

8. That the work and improvements performed were: ROAD WORK - IMPROVEMENTS  
EMERGENCY RENTAL 7315 N 67 AVE GLEN AZ 85301

9. Dated: 8-21-00, Signature: David R. Kenzenbaw  
SUBSCRIBED AND SWORN TO before me, a Notary Public, this 21 day of August, 2000  
by David R. Kenzenbaw  
Notary Public Mary Lou Flores  
MY COMMISSION EXPIRES



OCT 0 2000

ENTERED IN COMPUTER

for 8-23-00

If the claims/sites have consecutive BLM#s and are in the same Township, Range and Section(s), they may be listed as follows:

SAMPLE 1 - 10                      A MC 19640 - 49                      DKT/Pg 1025/1-10                      4N      20W      36  
RECORDING #9106173-82.

CLAIM/SITE NAME		SERIAL NUMBER	Dkt/Pg or Recording # Of ORIGINAL LOCATION NOTICE	TWN SHP	RNG	SEC(S)
1.	SELECT	AMC 351675		7N	3W	10
2.	SELECT	AMC 351676		7N	3W	10
3.	SELECT	AMC 351677		7N	3W	10
4.		AMC				
5.		AMC				
6.		AMC				
7.		AMC				
8.		AMC				
9.		AMC				
10.		AMC				
11.		AMC				
12.		AMC				
13.		AMC				
14.		AMC				
15.		AMC				
16.		AMC				
17.		AMC				
18.		AMC				
19.		AMC				
20.		AMC				
21.		AMC				
22.		AMC				
23.		AMC				
24.		AMC				
25.		AMC				
26.		AMC				
27.		AMC				
28.		AMC				
29.		AMC				
30.		AMC				

FILE WITH: BUREAU OF LAND MANAGEMENT, 222 NORTH CENTRAL AVENUE, PHOENIX, ARIZONA 85004-2203 and the respective county recorder, ON OR BEFORE DECEMBER 30th (NOT THE 31st). BLM requires a \$5.00 nonrefundable service charge for each mining claim, mill site or tunnel site.

This form is for the purpose of complying with the laws of the United States Department of the Interior, Bureau of Land Management and the State of Arizona pertaining to assessment work and/or notice of intention to hold. 30 USC 28, 43 CFR 3833.2, ARS 27-208. Subject to Paperwork Reduction Act and Privacy Act statements available at the BLM AZ State Office. This form is not copyrighted. It may be reproduced without restriction.

For BLM Use Only

PHOENIX, ARIZONA  
2000 AUG 21 P 2:28  
RECEIVED  
BLM AZ STATE OFFICE

Return Document to:

For BLM Use Only

AZ-3850-1 (July 1992)

KELLY BROWN  
10502 CHERRY TREE LN  
SUN CITY AZ 85373

1 Claim	
5.00	
5.00	Total
	KC

Telephone # (623) 972-0057



## AFFIDAVIT OF PERFORMANCE OF ANNUAL WORK.

Also fill in ITEMS 1 through 9 and the reverse side of this document.



## NOTICE OF INTENTION TO HOLD

I intend to hold the claims(s)/site(s) listed on the reverse side of this document for the calendar year 19\_\_.

Also fill in ITEMS 1 through 4 and ITEM 9.

NOTICES OF INTENTION TO HOLD ARE FOR MILLSITES AND TUNNEL SITES OR FOR MINING CLAIMS WHEN ASSESSMENT WORK HAS NOT BEEN DONE, REGARDLESS OF WHETHER THE ANNUAL ASSESSMENT HAS BEEN SUSPENDED, DEFERRED, OR NOT YET ACCRUED. THE FILING OF A NOTICE OF INTENTION TO HOLD SHALL NOT RELIEVE THE OWNER OF COMPLYING WITH FEDERAL AND STATE LAWS PERTAINING TO THE PERFORMANCE OF ANNUAL ASSESSMENT WORK. NOTICES OF INTENTION TO HOLD FOR MILL SITES OR TUNNEL SITES NEED NOT BE COUNTY RECORDED. FOR MINING CLAIMS THE FORM FILED WITH THE BLM MUST BE IDENTICAL TO THE ONE THAT WAS OR WILL BE FILED WITH THE COUNTY.

Evidence of Annual Assessment Work or a Notice of Intention to Hold must be filed each calendar year following the calendar year in which the claim/site was located.

ALL CLAIMS LISTED ON A SINGLE AFFIDAVIT MUST BE CONTIGUOUS.

1. State of Arizona, County of MARICOPA ss:  
2. I, (Name) DAVID KELLY BROWN  
3. Reside at (Address) 10502 CHERRY TREE LN  
City SUN CITY, County MARICOPA, State AZ, Zip 85373

being duly sworn, deposes and says that he/she is a citizen of the United States, more than eighteen years of age, that all of the facts set forth in this affidavit/notice, subject to the provisions and penalties of 18 USC 1001 pertaining to the filing of false, fictitious, or fraudulent statements with the United States, are true and correct according to the best of my knowledge, information and belief.

4. Owner's Name and Address (If not shown in items 1-3 above) CHECK HERE IF THIS IS A CHANGE OF ADDRESS ☐


5. That I am personally acquainted with the mining claims(s). The work and improvements were made by and at the expense of the owner(s) of said claim(s). Said contiguous group of claims, listed on the reverse side of this document, are situated in the PIKE PEAK Mining District, MARICOPA County, Arizona.

6. That between the dates starting at 12 o'clock noon on September 1, 1999 And ending at 12 o'clock noon on September 1, 2000 at least \$ 300.00 Dollars worth of work and improvements were done and performed upon said claim(s) or upon one or more of a contiguous group of claims for the benefit of all, or wholly or partly outside of a contiguous group of claims for the benefit of all, not including the location work.

7. That the following persons were employed to perform the work and improvements described herein: DAVID KENZERIAN  
CALEB COMPTON

8. That the work and improvements performed were: ROAD WORK - IMPROVEMENTS  
EMPIRE RENTAL 7315 N. 67 AVE. GLEN. AZ 85301

- ✓ 9. Dated: 8-21-00, Signature: Kelly R Brown  
SUBSCRIBED AND SWORN TO before me, a Notary Public, this 21 day of August, 19 2000  
by Kelly Brown  
Notary Public Mary Lou Flores  
MY COMMISSION EXPIRES \_\_\_\_\_



OCT 04 2000

ENTERED IN COMPUTER

for 823-11

If the claims/sites have consecutive BLM#s and are in the same Township, Range and Section(s), they may be listed as follows:

SAMPLE 1 - 10                      A MC 19640 - 49                      DKT/Pg 1025/1-10                      4N      20W      36  
RECORDING #9106173-82.

CLAIM/SITE NAME		SERIAL NUMBER	Dkt/Pg or Recording # Of ORIGINAL LOCATION NOTICE	TWN SHP	RNG	SEC(S)
1.	BEAVER #1	AMC 350492	98-0868241	7N	3W	22
2.		AMC				
3.		AMC				
4.		AMC				
5.		AMC				
6.		AMC				
7.		AMC				
8.		AMC				
9.		AMC				
10.		AMC				
11.		AMC				
12.		AMC				
13.		AMC				
14.		AMC				
15.		AMC				
16.		AMC				
17.		AMC				
18.		AMC				
19.		AMC				
20.		AMC				
21.		AMC				
22.		AMC				
23.		AMC				
24.		AMC				
25.		AMC				
26.		AMC				
27.		AMC				
28.		AMC				
29.		AMC				
30.		AMC				

FILE WITH: BUREAU OF LAND MANAGEMENT, 222 NORTH CENTRAL AVENUE, PHOENIX, ARIZONA 85004-2203 and the respective county recorder, ON OR BEFORE DECEMBER 30th (NOT THE 31st). BLM requires a \$5.00 nonrefundable service charge for each mining claim, mill site or tunnel site.

This form is for the purpose of complying with the laws of the United States Department of the Interior, Bureau of Land Management and the State of Arizona pertaining to assessment work and/or notice of intention to hold. 30 USC 28, 43 CFR 3833.2, ARS 27-208. Subject to Paperwork Reduction Act and Privacy Act statements available at the BLM AZ State Office. This form is not copyrighted. It may be reproduced without restriction.

For BLM Use Only

PHOENIX, ARIZONA

2000 AUG 21 P 2:28

RECEIVED  
BLM AZ STATE OFFICE



Return Document to:

For BLM Use Only

AZ-3850-1 (July 1992)

KELLY R BROWN  
10502 CHERRY TREE LN  
SUN CITY AZ 85373

8 CLAIMS
5.00
40.00 Total
KC

Telephone # (623) 972 0057

☒ AFFIDAVIT OF PERFORMANCE OF ANNUAL WORK.

Also fill in ITEMS 1 through 9 and the reverse side of this document.

☐ NOTICE OF INTENTION TO HOLD

I intend to hold the claims(s)/site(s) listed on the reverse side of this document for the calendar year 19\_\_.

Also fill in ITEMS 1 through 4 and ITEM 9.

NOTICES OF INTENTION TO HOLD ARE FOR MILLSITES AND TUNNEL SITES OR FOR MINING CLAIMS WHEN ASSESSMENT WORK HAS NOT BEEN DONE, REGARDLESS OF WHETHER THE ANNUAL ASSESSMENT HAS BEEN SUSPENDED, DEFERRED, OR NOT YET ACCRUED. THE FILING OF A NOTICE OF INTENTION TO HOLD SHALL NOT RELIEVE THE OWNER OF COMPLYING WITH FEDERAL AND STATE LAWS PERTAINING TO THE PERFORMANCE OF ANNUAL ASSESSMENT WORK. NOTICES OF INTENTION TO HOLD FOR MILL SITES OR TUNNEL SITES NEED NOT BE COUNTY RECORDED. FOR MINING CLAIMS THE FORM FILED WITH THE BLM MUST BE IDENTICAL TO THE ONE THAT WAS OR WILL BE FILED WITH THE COUNTY.

Evidence of Annual Assessment Work or a Notice of Intention to Hold must be filed each calendar year following the calendar year in which the claim/site was located.

ALL CLAIMS LISTED ON A SINGLE AFFIDAVIT MUST BE CONTIGUOUS.

1. State of Arizona, County of YAVAPAI ss:

2. I, (Name) Kelly R. Brown

3. Reside at (Address) 10502 Cherry Tree Ln

City Sun City, County Maricopa, State AZ, Zip 85373

being duly sworn, deposes and says that he/she is a citizen of the United States, more than eighteen years of age, that all of the facts set forth in this affidavit/notice, subject to the provisions and penalties of 18 USC 1001 pertaining to the filing of false, fictitious, or fraudulent statements with the United States, are true and correct according to the best of my knowledge, information and belief.

4. Owner's Name and Address (If not shown in items 1-3 above) CHECK HERE IF THIS IS A CHANGE OF ADDRESS ☐

5. That I am personally acquainted with the mining claims(s). The work and improvements were made by and at the expense of the owner(s) of said claim(s). Said contiguous group of claims, listed on the reverse side of this document, are situated in the BLUE TANK Mining District, Yavapai County, Arizona.

6. That between the dates starting at 12 o'clock noon on September 1, 1999 And ending at 12 o'clock noon on September 1, 2000 at least \$ 2,000 Dollars worth of work and improvements were done and performed upon said claim(s) or upon one or more of a contiguous group of claims for the benefit of all, or wholly or partly outside of a contiguous group of claims for the benefit of all, not including the location work.

7. That the following persons were employed to perform the work and improvements described herein: David Kivzevauw  
Caleb Compton

8. That the work and improvements performed were: Road work & test holes  
Rented Caterpillar from Empire Rental 7315 N. 67th Ave  
Glendale, AZ 85301 Rental Fee \$82.54

9. Dated: 8-21-00, Signature: Kelly R Brown  
SUBSCRIBED AND SWORN TO before me, a Notary Public, this 21 day of August, 2000  
by Kelly R. Brown  
Notary Public Mary Lou Flores  
MY COMMISSION EXPIRES Oct 30, 2003



OCT 04 2000 ENTERED IN COMPUTER  
83 8-23-02

If the claims/sites have consecutive BLM#s and are in the same Township, Range and Section(s), they may be listed as follows:

SAMPLE 1 - 10                      A MC 19640 - 49                      DKT/Pg 1025/1-10                      4N      20W      36  
RECORDING #9106173-82.

CLAIM/SITE NAME		SERIAL NUMBER	Dkt/Pg or Recording # Of ORIGINAL LOCATION NOTICE	TWN SHP	RNG	SEC(S)
1.	<del>DONKEY</del>	AMC 266 964	Sept 1987	8	3W	35
2.	<del>DONKEY</del>	AMC 266 965		8	3W	35
3.	<del>DONKEY</del>	AMC 266 966		8	3W	35
4.	<del>DONKEY</del>	AMC 268 020		8	3W	35
5.	<del>DONKEY</del>	AMC 268 021		8	3W	35
6.	<del>DONKEY</del>	AMC 268 022		8	3W	35
7.	<del>DONKEY</del>	AMC 277 387		8	3W	35
8.	<del>DONKEY</del>	AMC 277 388	Same	8	3W	35
9.		AMC				
10.		AMC				
11.		AMC				
12.		AMC				
13.		AMC				
14.		AMC				
15.		AMC				
16.		AMC				
17.		AMC				
18.		AMC				
19.		AMC				
20.		AMC				
21.		AMC				
22.		AMC				
23.		AMC				
24.		AMC				
25.		AMC				
26.		AMC				
27.		AMC				
28.		AMC				
29.		AMC				
30.		AMC				

FILE WITH: BUREAU OF LAND MANAGEMENT, 222 NORTH CENTRAL AVENUE, PHOENIX, ARIZONA 85004-2203 and the respective county recorder, ON OR BEFORE DECEMBER 30th (NOT THE 31st). BLM requires a \$5.00 nonrefundable service charge for each mining claim, mill site or tunnel site.

This form is for the purpose of complying with the laws of the United States Department of the Interior, Bureau of Land Management and the State of Arizona pertaining to assessment work and/or notice of intention to hold. 30 USC 28, 43 CFR 3833.2, ARS 27-208. Subject to Paperwork Reduction Act and Privacy Act statements available at the BLM AZ State Office. This form is not copyrighted. It may be reproduced without restriction.

For BLM Use Only

PHOENIX, ARIZONA

2000 AUG 21 P 2:28

RECEIVED  
BLM STATE OFFICE

**United States Department of the Interior**  
**Bureau of Land Management**  
BUSINESS & SUPPORT SVCS DIV  
222 N CENTRAL AVE  
PHOENIX, AZ 85004 -2203  
Phone: (602) 417-9200

## Receipt

No:

172703

Transaction #: 185897

Date of Transaction: 08/21/2000

LINE #	QTY	COMMODITY / SUBJECT / ACTION / PRODUCT	REMARKS	UNIT PRICE	TOTAL
1	1	LOCATABLE MINERALS / MINING CLAIMS-ACCOUNTS/UNADJUDICATED / MINING CLAIM MONEY RECEIVED (455)	POL 2000(14)	- n/a -	\$70.00
TOTAL:					\$70.00

## PAYMENT INFORMATION

1	AMOUNT:	\$70.00	POSTMARKED:	N/A
	TYPE:	CREDIT CARD	RECEIVED:	08/21/2000
	NAME:	BROWN, KELLY 10502 CHERRY TREE LN. SUN CITY AZ 85373		
	CARD NO:	XXXXXXXXXXXX2786	AUTH CODE:	021623
	NAME ON CARD:	BROWN/KELLY R		
	EXPIRES:	05/31/2002		
	SIGNATURE:			

## REMARKS

## CASE SERIAL NUMBER INFORMATION

TRNS #	LINE #	CASES
185897	1	AMC266964

This receipt was generated by the automated BLM Collections and Billings System and is a paper representation of a portion of the official electronic record contained therein.



UNITED STATES  
DEPARTMENT OF THE INTERIOR  
BUREAU OF LAND MANAGEMENT

MAINTENANCE FEE WAIVER CERTIFICATION

SEE INSTRUCTIONS ON REVERSE

353269  
FORM APPROVED  
OMB NO. 1004-0114  
Expires: December 31, 2003 829

1. This small miner waiver is filed for the assessment year beginning at noon on September 1, 2000 and ending at noon on September 1, 2001
2. The undersigned and all related parties owned ten or fewer mining claims, mill, or tunnel sites located and maintained on Federal lands in the United States of America on September 1, 2000
3. The undersigned have performed the assessment work **required by law** for each mining claim listed **prior to filing this waiver** and understand that by filing this form; an affidavit of assessment work **must** be recorded by the December 30th following the filing of this waiver.
4. The undersigned understand that if the assessment work obligation has not yet come due under 30 U.S.C. 28 (for those claims in their first assessment year only); a notice of intent to hold reciting this condition **must** be recorded by the December 30th following the filing of this waiver.
5. The undersigned understand that mill and tunnel sites may also be listed upon this waiver and be waived from payment of the maintenance fee; and that a notice of intent to hold for these sites is required to be recorded by the December 30th immediately following the filing of this waiver.
6. The undersigned understand and acknowledge that pursuant to 43 U.S.C. 1212 and 18 U.S.C. 1001; the filing or recording of a false, fictitious, or fraudulent document with the Bureau of Land Management may result in a fine of up to \$250,000, a prison term not to exceed five years, or both.
7. The mining claims, mill or tunnel sites for which this waiver from payment of the maintenance fees is requested are: SEC. 36 - 8N - 3W

CLAIM OR SITE NAME

BLM RECORDATION SERIAL NUMBER

1. HOG	AMC 353269
2.	
3.	
4.	
5.	
6.	
7.	
8.	
9.	
10.	

The owner(s) (claimants) of the above mining claims and sites are:

DAVID R. KINZEBAR  
(Owner's Name - Please Print)

David R. Kinzebar  
(Owner's Signature)

4001 W. DAHLIA PHX  
(Street or P.O. Box)

PHX  
(City)

AZ  
(State)

85029  
(Zip Code)

(Owner's Name - Please Print)

(Owner's Signature)

(Street or P.O. Box)

(City)

(State)

(Zip Code)

(Owner's Name - Please Print)

RECEIVED  
(Owner's Signature)

(Street or P.O. Box)

(City)

(State)

(Zip Code)

(Continued on reverse)

ENTERED IN COMPUTER

9/7/00 NCH  
9/26/00 Jo



(Owner's Name - Please Print)	(Owner's Signature)		
(Street or P.O. Box)	(City)	(State)	(Zip Code)
(Owner's Name - Please Print)	(Owner's Signature)		
(Street or P.O. Box)	(City)	(State)	(Zip Code)
(Owner's Name - Please Print)	(Owner's Signature)		
(Street or P.O. Box)	(City)	(State)	(Zip Code)
(Owner's Name - Please Print)	(Owner's Signature)		
(Street or P.O. Box)	(City)	(State)	(Zip Code)

### INSTRUCTIONS

1. This certification is made under the provisions of § 1744 of Title 43 and § 28-28k of Title 30 of the United States Code; and the regulations thereunder (43 CFR Part 3830).
2. The claimant(s) **must** fill in the dates in paragraph 1 for the beginning and ending of the assessment year for which this waiver is sought.
3. The claimant(s) **must** fill in the date in paragraph 2 for the beginning of the assessment year for which this waiver is sought.
4. All claim and site names and Bureau of Land Management (BLM) serial numbers **must** be listed for the mining claims, mill sites, and tunnel sites for which the waiver is sought.
5. All owners of the mining claims, mill sites, and tunnel sites and their addresses **must** be given.
6. This waiver form **must** be signed by all the claimants or their designated agent, in original form. If an agent is designated, a notarized designation of agent, signed by all of the claimants with proper address given, **must** be submitted with this waiver.
7. This form **must** be filed no later than September 1st for the upcoming assessment year in the BLM State Office where the mining claims or sites are recorded, or the waiver cannot be granted by the BLM. (Example: to obtain a waiver for the assessment year 2000, which begins at noon on September 1, 1999, you **must** qualify for and file for a waiver no later than September 1, 1999 in the proper BLM State Office).
8. For all mining claims which require assessment work, you **must** record an affidavit of labor on or before the December 30th immediately following the filing of this waiver. For all other mining claims or sites waived, you **must** record a notice of intent to hold on or before the December 30th immediately following the filing of this waiver.
9. Mill and tunnel sites may also be listed upon this waiver and be waived from payment of the maintenance fee. A notice of intent to hold for these sites is required to be filed by the December 30th following the filing of this waiver.

### NOTICE/BURDEN HOURS STATEMENT

The Privacy Act of 1974, *as amended*, and the regulation in 43 CFR 2.48(d) provide that you be furnished the following information in connection with the information required by this certification of waiver from rental fees.

**AUTHORITY:** 30 U.S.C. 28-28k; 43 U.S.C. 1201, 1457, 1740, and 1744; and 43 CFR 3830.

**PRINCIPLE PURPOSE:** This information is to be used to verify that the owner(s) (claimants) of a mining claim has complied with 30 U.S.C. 28f and is entitled to perform assessment work in lieu of paying the maintenance fee for the mining claims listed on this form.

**ROUTINE USE:** (1) Adjudication of the claimant(s) certification of waiver from paying the maintenance fee otherwise required by 30 U.S.C. 28f. (2) Disclosure may be made to appropriate Federal agencies when location is made within the agency's geographic area of responsibility. (3) Information from the record and/or the record will be transferred to the appropriate Federal, State, or local agency, or a member of the public in response to a specific request for pertinent information. (4) Information may also be provided to the Department of Justice or in a proceeding before a court or adjudicative body; or to Federal, State, local or foreign agencies when needed for enforcement of civil or criminal codes or applicable regulations concerning title rights upon the public land.

**EFFECT OF NOT PROVIDING INFORMATION:** Disclosure of this information is required by 30 U.S.C. 28f and 43 CFR Part 3830 for those qualified claimants wishing to take the small miner waiver allowed. Failure to supply the information required in this form to support the claimants certification of waiver from payment of the otherwise required maintenance fees will result in the waiver being disallowed and the mining claims subject to forfeiture by BLM under 30 U.S.C. 28i.

The Paperwork Reduction Act of 1995 requires us to inform you that:

This information is being collected to allow the BLM to determine if you qualify for a waiver from the payment of \$100 per mining claim or site maintenance fee established in 30 U.S.C. 28f and the implementing regulations at 43 CFR 3830. A response to this request is required in accordance with the statute to obtain your benefit.

BLM would like you to know that you do not have to respond to this, or any other, Federal agency-sponsored information collection unless it displays a currently valid OMB control number.

Public reporting burden for this form is estimated to average 8 minutes (0.133 hours) per response, including time to review instructions, gathering and maintaining data, and completing and reviewing the form. Direct comments regarding this burden estimate, or any other aspect of this form, to the U.S. Department of the Interior, Bureau of Land Management, (1004-0114) Bureau Clearance Officer (WO-630), Mail Stop 401 LS, 1849 C St., N.W., Washington, D.C. 20240.

**FOR OFFICIAL USE ONLY**

**NOTICE!!**

**These documents have been scanned!**

**Do not place un-scanned documents beneath this notice!**

**Do not remove this notice from this file!**

GPO Jacket No. 560-102  
Print Order 61540  
Rise Business Services, LLC  
Job=AZ15 7/2/2019



Box Number= AZ15138



Claim Begin-End: AMC353269-AMC353269

**5 Miscellaneous**



AZ15138-2

AMC353193-AMC353776

United States Department of the Interior  
BUREAU OF LAND MANAGEMENT  
ARIZONA STATE OFFICE  
222 North Central Avenue  
Phoenix, Arizona 85004-2203

March 22, 2000

In Reply Refer To:  
3800 (952.3)

CLAIMANT(S): David R. Kinzenbaw  
4001 W. Dahlia  
Phoenix, AZ 85029

The enclosed claim index is provided to identify the owner's name, address, and AMC number assigned to the claim(s). If the name and/or address is incorrect, please advise.

If you have any questions, please call Mining Claims Adjudication at (602) 417-9518.

Enclosure

DEPARTMENT OF THE INTERIOR  
BUREAU OF LAND MANAGEMENT  
Serial Register Page - Live Data - Mining Claim

01 05-10-1872;017STAT0091;30USC26,28,34

Casetype 384101:LODE CLAIM

Claim Name: HOG

Commodity :

Case Disposition: ACTIVE

Serial Number

AMC353269

Name & Address	Int Rel	%Inter
KINZENBAW DAVID R 4001 W DAHLIA PHOENIX AZ 85029	CLAIMANT	

MerTwp	Rng	Sec	Quadrant	District/Resource Area	County
14	0080N	0030W	036	NW SW SE PHOENIX FIELD OFFICE	YAVAPAI

Act Date	Code	Action	Action Remarks
01/23/2000	403	LOCATION DATE	
01/25/2000	395	RECORDATION NOTICE RECD	
01/25/2000	482	RENTAL/MAINTENANCE FEE	2000
01/25/2000	501	ACCT ADV IN LEAD FILE	AMC353269;
01/25/2000	669	LAND STATUS CHECKED	



**NOTICE!!**

**These documents have been scanned!**

**Do not place un-scanned documents beneath this notice!**

**Do not remove this notice from this file!**

GPO Jacket No. 560-102  
Print Order 61540  
Rise Business Services, LLC  
Job=AZ15 7/2/2019



Box Number= AZ15138



Claim Begin-End: AMC353269-AMC353269

**6 Location Notices-Amendments and Supporting Documents**



AZ15138-2

AMC353193-AMC353776

A NC 353269

MINING CLAIM STATUS REPORT

Status Checked By: KC  
MTP Checked By: KC 2/22/2000  
GEO Checked By: JSC  
Preadjudication By: JSC  
Final Adjudication By: \_\_\_\_\_

LEAD SERIAL NO. AMC \_\_\_\_\_ THROUGH AMC \_\_\_\_\_

1	LODE	@ \$25	= \$	Location Fee
	PLACER	@ \$10	= \$	Service Fee--curable defect
	MILL SITE	@ \$100	= \$	Claim Maintenance Fee
	TUNNEL SITE		\$ 136	TOTAL FEES
	ASSOCIATION		\$ 26	Copy Fees
	PLACER		\$	Overage <input type="checkbox"/> Shortage <input type="checkbox"/>
			\$ 135.26	TOTAL RECEIVED

OVER-THE-COUNTER: ☒ MAIL: ☐ Timely Filed: YES ☒ NO ☐

LEGAL DESCRIPTION:

T 8 N	R 3 W	S 36	T	R	S
T	R	S	T	R	S
T	R	S	T	R	S
T	R	S	T	R	S

GENERAL JURISDICTION: BLM ☒ or NATIONAL FOREST ☐

Name

SPLIT ESTATE LAND: SX ☐ PX ☐ SRHE ☐ OTHER ☐

N/A

Specify

WILDERNESS AREA (WA): N/A

Specify

CLAIMS SUBJECT TO PL 359: YES ☐ NO ☒

PROPER NOTICE FILED IF LOCATING ON SRHE: YES ☐ NO ☒

COMMENTS: \_\_\_\_\_  
\_\_\_\_\_  
\_\_\_\_\_  
\_\_\_\_\_

STATUS: PARTIALLY VOID ☐ VOID ☐

PRIVATE MINERALS ☐ WITHDRAWN ☐ OTHER ☐

COMMENTS: \_\_\_\_\_  
\_\_\_\_\_  
\_\_\_\_\_  
\_\_\_\_\_  
\_\_\_\_\_  
\_\_\_\_\_  
\_\_\_\_\_

HC 353269

## GEOGRAPHIC REPORT WITH LAND

**Serial Number: AZA 027991**



Run Date: 01/25/2000  
RUN TIME:10:43 AM

UNITED STATES DEPARTMENT OF INTERIOR  
BUREAU OF LAND MANAGEMENT

STATE: AZ

GEOGRAPHIC REPORT WITH LAND

<u>CASETYPE</u>	<u>CASE DISP</u>	<u>MER</u>	<u>TWP</u>	<u>RNG</u>	<u>SECT</u>	<u>SUR TYP</u>	<u>SUR NR</u>	<u>SUF</u>	<u>SUBDIVISION</u>	<u>ACT PEND</u>
Total Case Acres: 1.000										
380913	CLOSED	14	0080N	0030W	036	1		1	PART OF;	
Serial Number: AZA 027993										
Total Case Acres: 1.000										
380913	CLOSED	14	0080N	0030W	036	1		1	PART OF;	



YAVAPAI COUNTY

[illegible]

11

[illegible]

T 8 N  
R 3 W

